



**POLLING
STATION**



2019

Provincial General Election

REPORT



February 7, 2020

The Honourable Scott Reid
Speaker of the House of Assembly
First Floor, East Block
Confederation Building
St. John's, NL
A1B 4J6

Honourable Speaker:

In accordance with Section 214 of the **Elections Act, 1991**, I am pleased to submit my report on Newfoundland and Labrador's 50th General Election, the 21st since Confederation, held on May 16, 2019.

This statistical report includes an overview of the election, lists of election officials, candidates, elected MHA's, and electoral boundaries, as well as poll by poll results by electoral district.

The Election Finance Report respecting candidates' expenditures for the 2019 General Election will be tabled under separate cover.

Sincerely yours,



Bruce Chaulk
Chief Electoral Officer

CONTENTS

INTRODUCTION

2019 Election Quick Facts	5
Election Timing	6
Electoral Readiness	7
Order of an Election	8
Nominated Candidates	10
Official List of Electors	10
Voting Statistics	11
Official Results	11
Public Awareness	12

NEW INITIATIVES

Reporting the Count Efficiencies	14
Registration Tables at the Advance Polls	14
Elections NL Website Improvements	14
Logistics Provider	16
Media Authorization Badges	16
Alphabetical List of Electors for Advance Poll	16

ELECTION COSTS

ISSUES AND CHALLENGES

Voter Integrity	18
Payment Issues	18
District Office Issues	19
Special Ballot Voting Timelines	19
Reduced Level of Accessibility	20
Weather-Related Impacts	20

LOOKING AHEAD

ELECTION OFFICIALS

NOMINATED CANDIDATES

OFFICIAL ELECTION RESULTS

ELECTORAL DISTRICT MAPS, BOUNDARIES AND VOTING SUMMARIES

HISTORICAL GENERAL ELECTION STATISTICS (1949-2015)

INTRODUCTION

Elections Newfoundland and Labrador (Elections NL), also referred to as the Office of the Chief Electoral Officer, is an independent, non-partisan, office of the House of Assembly responsible for the administration of provincial elections, by-elections and plebiscites. Elections NL administered the province's 50th General Election (the 21st General Election since Confederation) on May 16, 2019 (herein referred to as the 'election'). This report summarizes the results of the election and provides a narrative of the procedures followed to execute the event and the challenges experienced province-wide.

2019 Election Quick Facts:

- On April 17, 2019, The Honourable Judy May Foote, P.C., O.N.L., Lieutenant Governor of Newfoundland and Labrador, dissolved the 48th General Assembly and issued a proclamation directing the Chief Electoral Officer to issue writs of election to all provincial Returning Officers.
- The date chosen for the election was Thursday, May 16, 2019.
- At the time of dissolution, there were 40 electoral districts in Newfoundland and Labrador.
- Standings in the House of Assembly upon dissolution was: 27 Liberal Members, 8 Progressive Conservative Members, 2 New Democratic Members and 3 Non-Affiliated Members.
- The election was conducted based on the boundaries as defined in the **Electoral Boundaries Act** that received Royal Assent on June 18, 2015.
- For the May 16 General Election, there were a total of 111 officially nominated candidates: 40 from the Liberal Party, 39 from the Progressive Conservative Party, 14 from the New Democratic Party, nine from the NL Alliance and nine Non-Affiliated candidates.
- Of the 111 officially nominated candidates, 28 were women (25.2%) and 83 were men (74.7%).
- A total of 1,631 polling stations were used during the election (147 Advance Polls, 1,444 Regular Polls and 40 Special Ballot polls held at each district Returning Office).
- The election resulted in 20 Liberal Party candidates, 15 Progressive Conservative Party candidates, three New Democratic candidates, and two Non-Affiliated candidates being returned to the House of Assembly.

-
-
- Of those elected, 31 were men (77.5%) and nine were women (22.5%).
 - 39 Members were officially sworn or affirmed into office on June 10, 2019.
 - A judicial recount was required for the district of Labrador West as there was a difference of five votes between the New Democratic Party candidate, Jordan Brown, and the Liberal Party candidate, Graham Letto. The judicial recount took place from June 19-21 in St. John's. As a result of the judicial recount, the difference between the two candidates became two votes.
 - The elected Member for the district of Labrador West (Jordan Brown) was later affirmed on June 25, 2019.
 - The Liberal Party received 93,745 votes (44%) of the valid votes cast; the Progressive Conservative Party received 90,689 (42.6%); the New Democratic Party received 13,434 (6.3%); the NL Alliance received 5,086 (2.4%); and, the Non-Affiliated candidates received 10,096 (4.7%).
 - On the final revised voters list prepared for polling day, there were 354,136 registered electors. In total 214,807 registered electors voted, which represents a turnout of 60.7%.

Election Timing

Newfoundland and Labrador has fixed date elections. Section 3 of the **House of Assembly Act** outlines the fixed date legislation:

(2) A polling day at a general election shall be held on the second Tuesday in October, 2007 and afterward on the second Tuesday in October in the fourth calendar year following the polling day at the most recently held general election.

(3) Notwithstanding subsection (2) and section 3.1, the polling day for a general election in 2015 shall be held on November 30, 2015.

(4) Notwithstanding subsection (2), if, on April 1 in the year that a general election is to be held under that subsection, the Premier is of the opinion that the day that would be an ordinary polling day under that subsection is not suitable for that purpose because it overlaps with a federal election, the Premier shall choose an alternative day in accordance with subsection (5) and shall provide advice to the Lieutenant-Governor that a general election be held on that alternative day.

(5) The last Monday in November in the fourth calendar year following the ordinary polling day for the most recently held general election is the alternative day referred to in subsection (4).

The 2019 provincial General Election was scheduled, per the legislation, for the second Tuesday in October (October 8, 2019). The federal election was scheduled for Monday, October 21, 2019. It was anticipated that the provincial election might have been moved to the last Monday

of November, per subsection (5) above.

On March 29, 2019 Premier Dwight Ball announced that the provincial election would be complete by the end of the school year (which was June 27). There were no further official announcements by the Premier on the date of the election until the General Assembly was dissolved on April 17, 2019. The election was held on May 16, 2019, which is approximately five months earlier than the fixed dates as contemplated by the **House of Assembly Act**.

Election Readiness

Elections NL maintains a constant state of preparedness for an election. Election supplies are stored in an on-site warehouse and staff is prepared to administer processes and procedures related to an election or by-election when needed.

A key component of Elections NL's election readiness mandate is to hire district office staff and have them trained prior to the election call.

Training for all provincial Returning Officers, Election Clerks and Special Ballot Officers was scheduled for July 2019 in anticipation of a fall election.

The early election call meant the election itself would be finished prior to the scheduled training, so training had to be rescheduled and the curriculum had to be revised and condensed.

The logistics of training all 166 provincial Returning Officers, Election Clerks and Special Ballot Officers, as well as the Special Ballot Officers for the additional offices, are quite challenging under normal circumstances. Training was rescheduled for April 2019 and all 80 Returning Officers and Election Clerks were trained together in one, large session, as opposed to the original plan of four sessions with 20 participants in each. Special Ballot Officers, who receive hands-on computer training, were trained over the course of four consecutive days, with approximately 20 participants in each session.



Order Of An Election

The issuance of election writs to all 40 provincial Returning Officers signals the beginning of the election period.

Some very specific dates and deadlines are prescribed in the **Elections Act, 1991**. Specifically:

- Nomination day is held on the eighth day after the issuance of the proclamation. The deadline for the acceptance of nominations is 2:00 p.m. on nomination day. For the May 16, 2019 Provincial General Election, the deadline for nominations was 2:00 p.m. on Thursday, April 25.
- Advance Polls may be held on any of the seven days immediately preceding Election Day. The day for advance polling for the 2019 Provincial General Election was set as Thursday, May 9.
- In accordance with the **Elections Act, 1991**, Special Ballot applications may be accepted up to four weeks prior to the issue of the election writs. Special Ballot applications cannot be processed and Special Ballots cannot be issued until the deadline for nominations has passed. For the 2019 Provincial General Election, Special Ballot voting applications were accepted beginning on Wednesday, April 17.
- Special Ballot applications began to be processed on Thursday, April 25 after 3:00 p.m. and ended on Thursday, May 9 at 6:00 p.m., allowing electors 15 days to apply for a ballot. Electors then had until 4:00 p.m. on Sunday, May 12 to return their completed Special Ballot kits, resulting in 18 days in total for the Special Ballot process. Additionally, officials from Elections NL visited hospitals and personal care homes throughout Newfoundland and Labrador on Thursday, May 2 and Friday, May 3, respectively, to offer Special Ballot voting to patients and residents.

The following are the additional key dates that Elections NL established as its Election Calendar:

KEY DATES <i>2019 Provincial General Election</i>	
Special Ballot Application Start Date <i>(up to 4 weeks prior to the issuance of the Writ)</i>	<i>Officially began on April 17 and on-going</i>
Election Writ Issued <i>(based on 28 day election period)</i>	Wednesday, April 17
Official Nomination Day (Close of Nominations) <i>(8th day after the issuance of the Writ)</i>	Thursday, April 25 Deadline for nominations is 2:00 p.m.
Special Ballot Voting Begins at Elections NL Special Ballot Voting Begins at District Returning Office	Thursday, April 25 after 3:00 p.m.
Special Ballot Voting at Hospitals	Thursday, May 2
Special Ballot Voting at Personal Care Homes	Friday, May 3
Last Day to be Added to the Final Revised List	Thursday, May 9 @ 8:00 p.m.
Advance Poll	Thursday, May 9 8:00 a.m. - 8:00 p.m.
Deadline to apply for a Special Ballot	Thursday, May 9 @ 6:00 p.m.
Deadline for Receipt of a Completed Special Ballot Kit at <u>District Returning Offices</u>	Friday, May 10 @ 4:00 p.m.
Deadline for Receipt of a Completed Special Ballot Kit at <u>Elections NL</u>	Sunday, May 12 @ 4:00 p.m.
Special Ballot Count @ Elections NL <i>(opening the Declaration Envelopes)</i>	Monday, May 13
Special Ballot Count @ Elections NL <i>(opening the Ballot Envelopes)</i>	Tuesday, May 14
Media Advertising Ends	Tuesday, May 14 @ 11:59 p.m.
Polling Day	Thursday, May 16 8:00 a.m. - 8:00 p.m.
Official Addition of the Votes	Sunday, May 19 @ 9:00 a.m.
Returning Office documents returned to Elections NL <i>(12 clear days after Official Addition)</i>	Saturday, June 1

Nominated Candidates

In total, there were 111 candidates nominated for the election. This figure includes 40 candidates from the Liberal Party, 39 candidates from the Progressive Conservative Party, 14 candidates from the New Democratic Party, nine from the NL Alliance and nine Non-Affiliated candidates.

Of the 111 nominated candidates, 28 were women (25.2%) and 83 were men (74.8%).

Voting Options

A total of 1,631 polling stations were used for the election:

- 1,444 Regular Polls were held on May 16
- 147 Advance Polls were held on May 9
- 40 Special Ballot polls held at each district Returning Office
- 19 Special Ballot satellite offices were held in locations that met specific population and geographic criteria

Polling stations were open on regular and advance poll days from 8:00 a.m. to 8:00 p.m. (half an hour earlier in most of Labrador). Special Ballot Offices were open for varying hours from Thursday, April 25 to Thursday, May 9, with additional evening hours added to increase accessibility of the vote.

Monday, Tuesday, Friday	9:00 a.m. – 4:00 p.m.
Wednesday, Thursday	9:00 a.m. – 7:00 p.m.
Saturday	11:00 a.m. – 4:00 p.m.
Sunday	1:00 p.m. – 4:00 p.m.

Remote Designated Special Ballot offices were open from Saturday, April 27 to Wednesday, May 8. The hours on Wednesdays were 3:00 pm. – 7:00 p.m. and on Saturdays 1:00 p.m. – 5:00 p.m.

Official List Of Electors

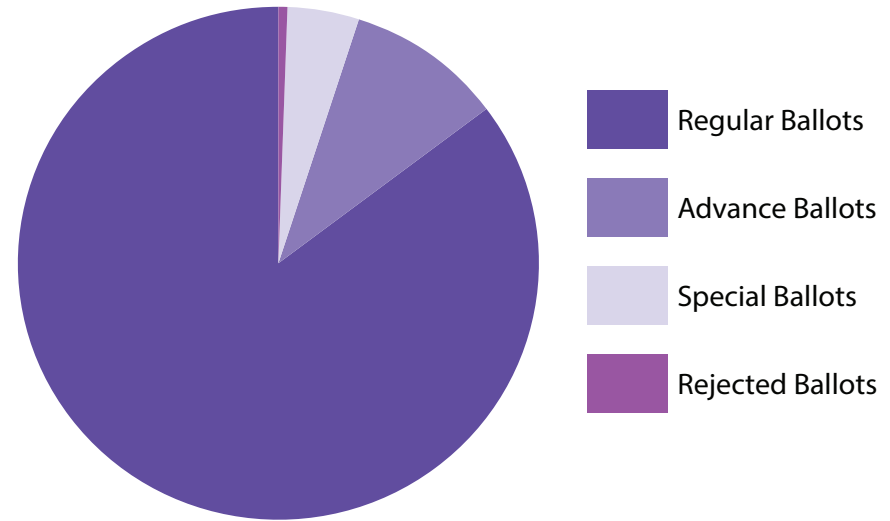
The Official Revised List of Electors certified on May 11, 2019 for 40 electoral districts was used for the election. The revised list contained **354,136** eligible electors.

A total of 38,491 electors were sworn in during the election: 34,648 electors on election day, 2,685 electors at advance polls, and 1,158 electors for Special Ballots.

Voting statistics

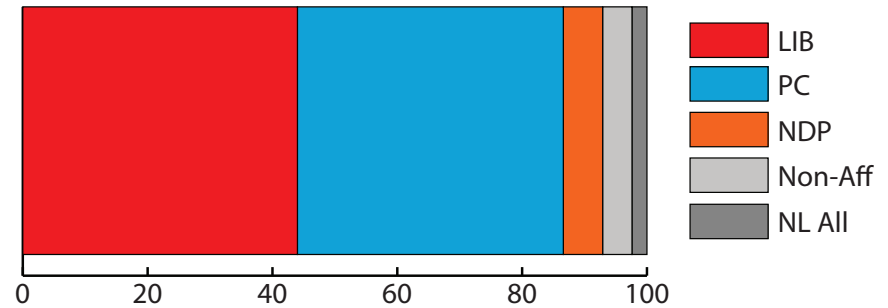
The total number of votes cast for the election was 214,807 with a voter turnout of 60.7 per cent.

- **184,203** votes cast at **1,444** regular polls
- **21,291** votes cast at **147** advance polls
- **9,313** total Special Ballot votes cast in 40 districts
- **214,807** total votes cast
- **1,757** rejected ballots
- **213,050** valid counted votes



The election returned 20 Liberal, 15 Progressive Conservative, three New Democratic Party and two Non-Affiliated Members to the House of Assembly. Popular vote was distributed as follows:

- | | |
|-----------------------------------|-------|
| 1. Liberal Party | 44.0% |
| 2. Progressive Conservative Party | 42.6% |
| 3. New Democratic Party | 6.3% |
| 4. Non-Affiliated | 4.7% |
| 5. NL Alliance | 2.4% |



Of those elected, 31 were men (77.5%) and nine were women (22.5%).

Official Results

The official addition of the votes, held three days after the election, is a legislatively required procedure that the Returning Officer for each district oversees. During the official addition, the official documents on which the election results were recorded in the polls on election night are removed from each ballot box and are re-calculated to provide the official election results.

The official addition was held in 37 electoral districts on Sunday, May 19. Due to weather delays, three electoral districts were unable to complete their official addition on the prescribed dates. The official addition for Fortune Bay – Cape La Hune took place on June 2, Cartwright – L’Anse au Clair took place on June 6, and Torngat Mountains took place on June 7.

The official addition confirmed the preliminary results reported on election night in 37 districts. There were minor changes to official addition numbers in three electoral districts, none of which affected the outcome reported on election night.

In the district of Labrador West, the margin of victory was five votes between the Liberal Party candidate, Graham Letto, and New Democratic Party candidate, Jordan Brown. Since the election resulted in a difference of less than 10 votes, a judicial recount was required by law. The judicial recount took place from June 19-21 in St. John's, resulting in Jordan Brown being declared elected by a narrow margin of only two votes.

Thirty-nine Members were sworn or affirmed into office on June 10, 2019. The Member for Labrador West was affirmed on June 25, 2019.

Public Awareness

In terms of advertising and public relations, Elections NL focuses its messaging on helping electors answer three key questions: Where do I vote? When do I vote? How can I vote?

An advertising plan was devised using print, radio and online sources and followed the election calendar in terms of organizing ads based on chronological order of election key dates.

The Special Ballot Voting campaign was the first to be publicized, but there was insufficient time to execute a complete awareness campaign due to the early election call. The original scope of Special Ballot advertising was a full campaign running throughout the summer of 2019 and through the fall election writ period.

For the May election, Special Ballot ads focused on notifying electors that applications were being accepted and stressing the importance of meeting application and submission deadlines.

Special Ballot advertisements ran in print publications,



Special Ballot Applications Now Being Accepted

Special Ballot voting is designed to allow any qualified voter the opportunity to cast a ballot before the Advance Polls on May 9 and Election Day on May 16.

Applications are available at any of the 61 Special Ballot offices throughout the province, Elections NL's headquarters (39 Hallett Crescent, St. John's), or on the Elections NL website.

**The deadline to apply
for a Special Ballot
is May 9, 2019 at 6:00 p.m.**

*For more information,
visit www.elections.gov.nl.ca or
call toll-free 1-877-729-7987.*



Newfoundland and Labrador's General Election is just around the corner.

- **Advance Polls** will be open on May 9 from 8:00 a.m. until 8:00 p.m.
- **Special Ballot** voting is an option for those who are unable to vote in person at the Advance Polls or on Election Day. All Special Ballot applications must be received by May 9 at 6:00 p.m.

Completed Special Ballots can be returned to Elections NL or to any of the 61 Special Ballot offices throughout Newfoundland and Labrador.

- **Election Day** is May 16.

**All times listed are a half hour
earlier in most of Labrador.**

*For more information,
visit www.elections.gov.nl.ca or
call toll-free 1-877-729-7987.*

on radio stations throughout the province and on several websites.


The ads that ran during the election period (April 17 – May 16) were also more condensed in terms of number of ads and frequency of ads. Due to the shorter advertising period, the ads were designed to provide as much general information as possible, such as:

- district office locations and contact information;
- general voting information (such as key dates, qualifications);
- election day dates and voting hours; and,
- advance poll dates and voting hours.

Again, advertisements ran in print publications, on radio stations throughout the province and on several websites.

Elections NL’s awareness campaign also included a direct-mail initiative in the form of Election NL’s Voter Information Card (VIC). VICs were mailed to every person registered on the voters list, providing them with direct information regarding voting options, where and when to vote and key contact information. Elections NL created a custom user interface called the ‘VIC Suite’, which allowed staff to manage the voter information contained on the VICs, helping to reduce errors. The VICs also contained a QR code that pointed smart device users to Elections NL’s Special Ballot voting page.

The following is an example of a Voter Information Card sent during the election:




Election Day is Thursday, May 16.

Polls will be open from 8:00 a.m. until 8:00 p.m. (half hour earlier in most of Labrador).

In order to vote, an individual must be:

- 18 years of age or older
- a Canadian citizen
- a resident of Newfoundland and Labrador the day before polling day
- a resident of the district and polling division on polling day

For more information, visit www.elections.gov.nl.ca or call toll-free 1-877-729-7987.



Elections Newfoundland & Labrador
39 Hallett Crescent
St. John's, NL A1B 4C4

Do not forward Ne pas faire suivre
Customer Service 3734692

VOTER INFORMATION CARD


District: **BAIE VERTE - GREEN BAY** Poll: **47**

May 16, 2019 PROVINCIAL GENERAL ELECTION

- Please bring this card with you when you vote to help us serve you better.
- This card **CANNOT** be used as proof of identity.
- If this card is not addressed to you or contains errors, please call our toll-free number.

JOHN A. ELECTOR
PO BOX 35
LA SCIE NL A0K 3M0

CANADA POSTES
POST CANADA
Postage paid Lettermail Port payé Poste-lettres
3734692

Vote by SPECIAL BALLOT	Vote at an ADVANCE POLL	Vote on ELECTION DAY	QUESTIONS?
<p>To vote by Special Ballot you must apply before 6:00 p.m. on May 9.</p> <p>Download and print an application at elections.gov.nl.ca/elections/sb.pdf.</p> <p>Scan the QR code below for more information on Special Ballot voting.</p> 	<p>May 9 8:00 a.m. to 8:00 p.m.</p> <p>Advance Poll Voting Location(s):</p> <p>Kin Centre 28-30 Church Lane La Scie</p> <p>Royal Canadian Legion 17 Diagonal Street Baie Verte</p> <p>Valley Vista Recreation Centre 16 Seniors Lane Springdale</p> <p>Community Centre 14 School Road Robert's Arm</p>	<p>May 16 8:00 a.m. to 8:00 p.m.</p> <p>Regular Poll Voting Location:</p> <p>Kin Centre 28-30 Church Lane La Scie</p>	<p>Elections NL 39 Hallett Crescent St. John's, NL A1B 4C4 Phone: (1-877) 729-7987</p> <p>Email: enl@gov.nl.ca Twitter: @NLElections Web: www.elections.gov.nl.ca</p> <p>District Returning Office The Gray Building 60 Water Street La Scie, NL Phone: 675-2265</p>

NEW INITIATIVES

For the 2019 Provincial General Election, Elections NL implemented several new initiatives and pilot projects which were both progressive and interesting to administer.

Reporting the Count Efficiencies

Over the course of two by-elections (Windsor Lake in 2018 and Topsail – Paradise in 2019), Elections NL developed a new procedure for district office staff to report their election night poll results to head office. The new process gives the district office staff the ability to enter the results from each poll electronically, with checks and balances built in to ensure the accuracy of the numbers. Prior to election night, several trials were completed with all 40 districts' staff participating. The final result was a much more stream-lined process and a more efficient way to publish the live results on the Elections NL website. In addition, each poll was reported as soon as it was received, as opposed to waiting for batches of five polls to be reported. Though the goal of Elections NL is to publish accurate information, not fast information, decreasing the amount of time by which results were made available has proven to be beneficial.

Previously, the process consisted of a manual process with a telephone tree structure. The process required the DRO at the polling station to telephone their district Returning Officer to report their results. The Returning Officer would then confirm the results and hang up. After receiving reports from five polls, the Returning Officer would telephone an operator at Elections NL headquarters, who recorded the information and brought it to computer support staff to enter online. The count was a cumulative total and reported in batches of five polls.

Registration Tables at the Advance Polls

First piloted in the 2019 Topsail-Paradise by-election, 102 Registration Tables were successfully utilized at Advance Polling locations in the 2019 provincial General Election. Any person who entered the polling station without a VIC or with a VIC containing errors in the elector's name or address was directed to the Registration Table for assistance. In most cases, the elector was located on the voters list and sent to the appropriate polling station to vote. Those electors who were not on the voters list, however, were able to complete the required paperwork prior to appearing before the Deputy Returning Officer. This made the voting process much more efficient by taking those people with 'exceptions' to the Registration Table to be serviced separately, shortening line-ups for voters with no issues.

Elections NL Website Improvements

Elections NL's website was updated in advance of the 2019 General Election. Content was organized on the home page by topic, in a card layout (as opposed to a linear pattern), with the topic buttons aligning with the election calendar in terms of priority. For example, the first button in the days leading up to the nomination deadline related to nomination requirements.

The website was upgraded to a mobile-friendly format, which improved accessibility for all electors.

The website also provided a searchable feature to allow users to search when and where to vote which greatly reduced the number of inquiries to Elections NL offices.

The screenshot displays the homepage of the Elections Newfoundland & Labrador website. At the top left is the logo for Elections Newfoundland & Labrador. To the right of the logo is a navigation menu with links for Home, Voters, Parties, Candidates, Resources, and Contact. Below the navigation is a search bar with a dropdown menu for 'Filter Topics by Area' and a search input field. A pagination indicator shows '1 - 15 / 17'. The main content area is a grid of 15 service tiles, each with an icon, a title, and a brief description:

- News Releases**: Official news releases from Elections NL.
- Where Do I Vote?**: Search by your street and/or community to find your advance and election day voting locations.
- District Office Contact Information**: Contact information, officer names, locations, and hours for all districts (PDF).
- Official Candidates List**: The official list of all candidates in the 2019 NL general election (PDF).
- Political Advertising**: There are several guidelines on political advertising related to broadcasts, signs, print media and more.
- Important Election Dates**: A list of some important election dates everyone should be aware of (PDF).
- Student Voters**: Are you a post-secondary student and wondering how to vote? Come on in.
- Elections NL + Google Maps**: Find your district using our Google Maps app.
- Employment**: Now hiring poll workers for the 2019 NL general election.
- Electoral District Search**: A fast and powerful search to easily find your electoral district.
- District Expense Limits**: District campaign expenditure limits for the 2019 NL general election (PDF).
- Forms and Guides**: Download and print election forms and guides.
- Advance Poll Locations**: Complete list of all advance voting locations for the 2019 NL general election (PDF).
- Special Ballot Voting**: Learn more about Special Ballot voting including important election deadlines.
- Are You Registered to Vote?**: Add yourself to the list to avoid extra paperwork at the polls and vote faster.

Logistics Provider

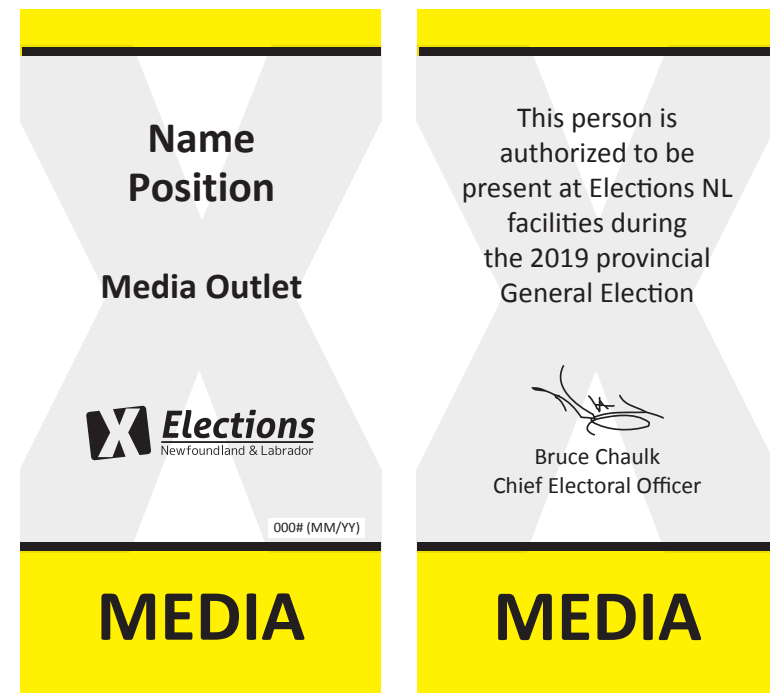
Previously, Elections NL used internal staff to distribute all election supplies and materials to the 40 electoral district offices throughout Newfoundland and Labrador. For the 2019 election, an external logistics provider was contracted to deliver election supplies and materials across the province. With a larger fleet and distribution centers across the province, the logistics provider delivered all election materials faster and more efficiently. The logistics provider was also responsible for coordinating their deliveries with district offices, freeing up Elections NL staff to focus on other election operations during the election period.

Media Authorization Badges

Media representatives often like to observe the proceedings at the polls on Advance Poll and Election Day for the purpose of reporting on the events and interviewing electors. In order to streamline the process for both the media and Elections NL and its many field staff, Elections NL created an authorized identification badge for media reps. Communication to media outlets was initiated by Elections NL, requesting the names and titles of those who would be visiting the polls. The badges were printed, laminated and attached to Elections NL lanyards, with the signature of the Chief Electoral Officer to provide authorization. All field staff were trained in the procedure for admitting media to the polls and the feedback on the process was very positive.

Alphabetical List of Electors for Advance Poll

Electors can vote at any Advance Poll in the electoral district they reside in. This means that each Advance Poll must have a copy of the voters list for the entire district, as opposed to just the voters list for their particular poll on Election Day. Elections NL changed its process from organizing the voters list numerically by polling division number to redesigning the Advance Poll voters list to be organized alphabetically by the electors' last names. This process was piloted in the Topsail – Paradise by-election of January 2019 and was highly effective. Poll workers reported increased simplicity in searching for electors, resulting in a faster process for both staff and voters.



ELECTION COSTS

To date, the breakdown of direct costs attributable to the 2019 General Election totals approximately \$4,860,200. Work is ongoing to process and approve payments outstanding from the election.

	\$	
Salaries	2,693,200	
Transportation/Communications	627,000	
Supplies	67,200	
Professional Services	0	
Purchased Services	805,000	
Property/Furnishings/Equipment	69,300	
Grants & Subsidies	598,500	estimated*
Total	4,860,000	

Salary costs represent payment to the approximately 4,000 temporary election workers and staff for work at polling stations, Returning Offices, Special Ballot Offices and headquarters.

*The figure for Grants and Subsidies payments is an estimate as processing of campaign filings is ongoing and not finalized at the time this report has been prepared. The estimate provides for payment of campaign audit subsidies totaling \$53,500 and candidate campaign subsidies totaling \$545,000.

ISSUES & CHALLENGES

Voter Integrity

During the 2019 provincial General Election and after the election concluded, Elections NL received several complaints of alleged voter fraud. It was alleged that many people had been permitted to vote outside their electoral district. In one electoral district in particular, Grand Falls-Windsor – Buchans, it was alleged that people were bussed into the electoral district to vote. Elections NL conducted an investigation into the allegations and found no evidence to support these claims. In fact, it was found that only one elector in all of Newfoundland and Labrador voted in the wrong electoral district. In that particular instance, the boundary line between the two electoral districts crossed the elector's street.

Elections Newfoundland and Labrador is a non-partisan office dedicated to maintaining the integrity, fairness and impartiality of provincial elections and takes allegations of the contrary quite seriously.

Payment Issues

After the election, Elections NL encountered issues while making payments to election workers and election vendors. These issues resulted in delays to election worker payments and the payment of invoices and fees to election vendors. The issues encountered during the payment phase of the election were primarily related to the requirement by the Department of Finance to pay all election workers and election vendors through direct deposit, and not via cheque as was done in previous elections.

To facilitate payments through direct deposit, election workers and election vendors had to be setup in the Government of Newfoundland and Labrador's accounting system 'FMS'. Election workers and vendors sent banking information and other documents to Elections NL, and Elections NL would compile and send these details to the Department of Finance to have them setup in FMS. Once an election worker or election vendor was confirmed as setup, the payment to that individual or organization would be processed.

Significant delays were experienced when setting up election workers and election vendors in FMS. From the approximately 3,000 election worker files that were setup in FMS, the Department of Finance forwarded Elections NL in excess of 1,700 requests for additional information from the election workers to facilitate their setup in FMS. The majority of these requests for additional information were from a vendor maintenance perspective, for example requesting clarification if an elector had ever lived at another address. Obtaining and responding to the requests for vendor maintenance purposes significantly delayed payments to election workers and election vendors. The information provided for many of these individuals and organizations was sufficient enough to receive payment, but the requests for clarification and/or additional information significantly delayed the processing of these payments.

Elections NL continues to work with the Department of Finance to ensure that election worker and election vendor payments can be made in a more timely manner and to remove delays and bottlenecks in the payment process.

District Office Issues

Each electoral district in the province has a district Returning Office. Elections NL staff operate from these offices throughout the province to offer voter services, Special Ballot Voting, and to serve as a point of contact for the public during the election period. During a typical election cycle, district Returning Offices are up and running at least four weeks prior to the start of an election. This allows time for administrative tasks, such as signing lease documents for the locations, as well as delivery of election materials and installation of telecommunication systems.

The early election call of 2019 meant that Returning Officers were seeking office space at very short notice. Options were extremely limited and it was challenging to find office locations that met Elections NL's requirements for size and accessibility. Additionally, our external service provider for telecommunications did not have sufficient staff, nor did they have all the equipment required to service the 40 Returning Offices throughout the province with no lead-time. As a result, a number of Returning Offices had to wait up to two weeks before services were installed. This is a considerable delay given that the election period is only 28 days.

Special Ballot Voting Timelines

A fixed-election date has many benefits for election planning, but also offers benefits to electors. When an election date is known, electors are able to apply for a Special Ballot up to four weeks prior to the election writ being issued. In this case, the early election call resulted in the loss of those four additional weeks for applications to be filed with Elections NL. Electors who are transient workers, students and snowbirds (as examples) were under much tighter time constraints to apply and vote through Special Ballot.

To deal with the reduced timelines for Special Ballot voting, the decision was made to double the number of Special Ballot Officers in the district offices. As well, Special Ballot kits were mailed out using Express Post within Canada and using courier services internationally. Express Post return envelopes were included in all Special Ballot kits mailed within Canada to expedite the return of ballots to Elections NL headquarters.

Special Ballot kits mailed within Canada via Express Post	516
Special Ballot kits mailed internationally via courier	65
Total Special Ballot kits mailed out to electors	581

Late Special Ballots (received after the deadline)	43
Special Ballots Not Returned	142
Total Special Ballots Not Counted	185

Out of all the Special Ballots mailed out to electors during the 2019 election, 32% were either not returned in time to be included in the count or were not returned at all.

Additionally, Elections NL was unable to offer on-campus voting at Memorial University or any other college campuses. To properly coordinate an off-site Special Ballot vote, as was offered in 2015, Elections NL requires sufficient time to schedule critical logistical components, such as coordinating with the campuses themselves, coordinating with the student unions, rental of space, hiring and training of staff to manage the event, and implementation of advertising and communications for the event.

Reduced Level of Accessibility

In preparation for the 2015 General Election, Elections NL made numerous improvements to its service delivery model to benefit electors living with disabilities. For example, checklists were created for Returning Officers to use to select polling locations that met accessibility criteria and disability sensitivity training was given to all district office staff. Additional services offered by Elections NL included speaking engagements and voting-on-location events.

In preparation for the 2019 election, Elections NL had set a target of having all polling locations identified four months prior to the fixed election date, with the goal of posting the locations to our website for public feedback. The purpose of this objective was to allow time for remediation of any accessibility issues. This goal was not achieved due to the early election call and resulted in some polling stations being relocated to sites further away than was ideal or previously used because the accessibility issues with the buildings could not be addressed in time for the election.

Additionally, Elections NL was approached by several community groups for additional assistance and was unable to commit due to time and resource constraints.

Weather-Related Impacts

Adverse weather is a common occurrence in Newfoundland and Labrador. With the early election call in April, district and headquarters staff faced significant challenges with snow and ice conditions in Labrador and the Northern Peninsula. Returning Offices were delayed in opening as certain staff were stranded in St. John's due to flight cancellations. Materials were delayed due to heavy ice conditions in the Strait of Belle Isle and the deteriorated condition of the Trans Labrador Highway. Other Returning Offices in coastal Labrador could not receive any telecommunication service as the snow was so deep that telecommunications towers were inaccessible.

Although the potential for adverse weather conditions also exist throughout the year, this particular election had more weather-related delays and issues than Elections NL has previously experienced.

LOOKING AHEAD

Part of Elections NL's mandate is to be election ready at all times. This is true in terms of having election supplies on hand and having election officers in place in all electoral districts. However, as a result of the 2019 election outcome, there are additional preparatory measures that will require completion annually until the next election is called. All Returning Officers, Election Clerks and Special Ballot Officers will be trained every year. Elections NL will retain additional staff in the office to ensure that key election positions are filled and that election readiness is maintained. As such, budget submissions have included funding for additional resources required to ensure election readiness.

While maintaining election readiness, Elections NL will continue to work on new initiatives and enhancements to the voting process. With the uncertainty of when the next General Election could occur, these initiatives and enhancements may not be incorporated in the next General Election. Any new changes must be implemented alongside the existing election readiness procedures and supplies.



ELECTION OFFICIALS

May 16, 2019 Provincial General Election

No.	Electoral District	Returning Officer	Election Clerk	Special Ballot Officer	Special Ballot Officer	Satellite Special Ballot Officer	Remote Special Ballot Officer
1	Baie Verte - Green Bay	Catherine Chazalon	Jaime Gray	Lottie Hamlyn	Debbie Burton	Gail Turner	
2	Bonavista	Lisa Moulard	Lisa Cullimore Harris	Brenda Keel-Monks	Hilary Cooper		
3	Burgoe - La Poile	Dinah Carter	Beverly Bragg	Jessie Ford	Shirley Ingram		Nicholas Cutler (Ramea) Rita Green (Burgeo)
4	Burin - Grand Bank	Mary Francis	Ethel O'Keefe	Margaret Pittman	Elizabeth Francis		
5	Cape St. Francis	Mary King	Theresa Hickey	Daphne Manning	Danielle Thorne		
6	Carbonear - Trinity - Bay de Verde	Adella Oliver	Maureen Oliver	Cynthia Oliver	Mary Woodfine	Ellen Merrigan	
7	Cartwright - L'Anse au Clair	Betty Sampson	Mary L. Penney	Ruth Burden	Ruth Penney		Phoebe Davis (Cartwright) Emily Normore (L'Anse au Loup)
8	Conception Bay East - Bell Island	Judy Lockyer-Shields	Madeline Higgins	Graham Squires	Viola Spurrell		Christine Bickford (Bell Island)
9	Conception Bay South	Eva Dwyer	Joan Butler	Leona Harvey	Paula Corcoran		
10	Corner Brook	John Edgar	Catherine Chaisson	Vicki Crocker	Cecil F. Lake		
11	Exploits	Linda Elliott	Joan Byrne	Violet Mills	Mazie Champion		
12	Ferryland	Jean Doyle	Lois Berrigan	Felicity Crane	Emma Jordan		

No.	Electoral District	Returning Officer	Election Clerk	Special Ballot Officer	Special Ballot Officer	Satellite Special Ballot Officer	Remote Special Ballot Officer
13	Fogo Island - Cape Freels	Audrey Whiteway	David Tulk	Mary Gillingham	Dianne Moulard		Juanita L. Hoben (Centreville) Belinda Payne (Fogo)
14	Fortune Bay - Cape La Hune	Joanna Green	Susan Skinner	Greta Jensen	Donna Snook		
15	Gander	Marion Stratton	Helen Adams	Colin Morris	Donald Tibbo		
16	Grand Falls-Windsor - Buchans	Shawn Osmond	Vicky Knee	Georgia Hounsell	Alex Woolfrey		Elizabeth Fournier (Buchans)
17	Harbour Grace - Port de Grave	Dennis Brown	Clement (Ted) Murphy	Mary Lou Grant	Debbie Reynolds		
18	Harbour Main	Agnes Furey	Faye Avery-Fagan	Patricia Doran	Mary Rose		
19	Humber - Bay of Islands	Sylvia Meade	Gertrude Neil	Dianne Hearn	Lori Macdonald		
20	Humber - Gros Morne	Millicent Payne	Jacqueline King	Irene Blanchard	Elaine J. Mortimer	Brenda Bingle	Lisa Brake (Trout River)
21	Labrador West	Beverly Fry	Betty Harnett	Hilda Pelley	Ruth Follett		
22	Lake Melville	Nannette Blake	Marjorie Goudie	Lori-Anne Burton	Flora Purchase		
23	Lewisporte - Twillingate	J. Sterling Elliott	David Granville	Bonnie Parsons	Tammy Gillett	Elizabeth Woolfrey	
24	Mount Pearl North	Gary Finn	Margaret Piercy	Vi Daniels	Christine Westcott		
25	Mount Pearl - Southlands	Claude Pike	Carol Medd	Mary Cooper	Dianna Ryan		
26	Mount Scio	Nathaniel Sheppard	Ruth Mandville	Craig Bugden	Dorothy Kelland-Laing		
27	Placentia - St. Mary's	Ann Marie McGrath	Glenys Walters	Cecilia McFarlane	Rose Barron		
28	Placentia West - Bellevue	Una Eddy	Catherine Bailey-Reid	Dianne Barrett	Verna McGrath	Jeannette Lundrigan	

No.	Electoral District	Returning Officer	Election Clerk	Special Ballot Officer	Special Ballot Officer	Satellite Special Ballot Officer	Remote Special Ballot Officer
29	St. Barbe - L'Anse aux Meadows	Robert Mesher	Doug Mills	Thomas G. O'Rielly	Pamela Mitchell		Ivy Curl (Roddickton) Korina House (Port Saunders)
30	St. George's - Humber	Amy Snook	Ann Marie Young	Florence Young	Sheila Hynes		
31	St. John's Centre	Lloyd Laing	Barbara Morgan	Dianne Kennedy	Jessica Laing		
32	St. John's East - Quidi Vidi	Marjorie Keough	Sherry Morrissey	Judy Edstrom	Janet Molloy		
33	St. John's West	George Trainor	Douglas Laing	Roberta Gill	Cathie Collins		
34	Stephenville - Port au Port	Conrad Glasgow	Desmond Hunt	Doreen Noseworthy	Joanne Targett		
35	Terra Nova	Ches Stanford	Elizabeth Elford	Gloria Pinsent	Roy Bonnell	Kathy Parsons	
36	Topsail - Paradise	Daisy Carroll	Karen Simon	Desmond Simon	Judith Hynes		
37	Torngat Mountains	Jack Shiwak	Inez Shiwak	Candice Elson			Sarah Jensen (Hopedale) Boaz Bennett (Nain)
38	Virginia Waters - Pleasantville	Gemma Langor	Wayne Connors	Donna Petley	Maureen Sheppard		
39	Waterford Valley	Robin Kemp	Cheryl Hawkins	Karen Breen	Spencer Rodgers		
40	Windsor Lake	Herbert Pack	Sandra Conway	Daniel Shea	Fred Hicks		

NOMINATED CANDIDATES

May 16, 2019 Provincial General Election

No.	Electoral District	Candidates			
1	Baie Verte - Green Bay	CALLAHAN, Ben NL Alliance	ROBINSON, Neville PC	WARR, Brian LIB	
2	Bonavista	KING, Neil LIB	PARDY, Craig PC		
3	Burgeo - La Poile	PARSONS, Andrew LIB	TURNER, Deborah Ann PC		
4	Burin - Grand Bank	HALEY, Carol Anne LIB	MATTHEWS, Bill PC		
5	Cape St. Francis	BECK, Peter NDP	DUFFY, Michael LIB	LANE, Ryan NL Alliance	PARSONS, Kevin PC
6	Carbonear - Trinity - Bay de Verde	BURT, Kathleen E. NDP	COLE, Edward Thomas	CROCKER, Steve M. LIB	OLIVER, Jason PC
7	Cartwright - L'Anse au Clair	DEMPSTER, Lisa V. LIB	NORMORE, Michael PC		
8	Conception Bay East - Bell Island	BRAZIL, David PC	HAYDEN, Cyril LIB		
9	Conception Bay South	BAKER, Kevin LIB	BUTLER, Warrick NL Alliance	PETTEN, Barry PC	
10	Corner Brook	BENNETT, Wayne Ronald	BYRNE, Gerry LIB	FELTHAM, Mary B. NDP	STEWART, Tom PC
11	Exploits	COOPER, Gloria	DEAN, Jerry H. LIB	FORSEY, Pleaman PC	
12	Ferryland	MOLLOY, Chris	O'DRISCOLL, Loyola PC	RYAN, Janice M. LIB	
13	Fogo Island - Cape Freels	BRAGG, Derrick LIB	COLLINS, Sue PC		
14	Fortune Bay - Cape La Hune	LOVELESS, Elvis LIB	WALSH, Charlene PC		
15	Gander	HAGGIE, John LIB	WAGG, Ryan PC		

No.	Electoral District	Candidates			
16	Grand Falls-Windsor - Buchans	HAWKINS, Al LIB	TIBBS, Chris PC		
17	Harbour Grace - Port de Grave	LITTLEJOHN, Glenn PC	PARSONS, Pam LIB		
18	Harbour Main	CONWAY OTTENHEIMER, Helen PC	COOZE, Mike NL Alliance	PARSLEY, Betty LIB	
19	Humber - Bay of Islands	DICKS, Brian LIB	HODDER, Shawn A. NDP	HOLDEN, Michael Patrick PC	JOYCE, Eddie
20	Humber - Gros Morne	BALL, Dwight W. LIB	OSMOND, Greg PC		
21	Labrador West	BROWN, Jordan NDP	LETTO, Graham LIB	SHARRON, Derick PC	
22	Lake Melville	LEARNING, Jim	TOBIN, Shannon John PC	TRIMPER, Perry LIB	
23	Lewisporte - Twillingate	BENNETT, Derek John LIB	FREAKE, Krista PC		
24	Mount Pearl North	KIELEY, Nicole LIB	LESTER, Jim PC	NEVILLE, William NL Alliance	READE, Carol A.C. NDP
25	Mount Pearl - Southlands	BRAKE, David NDP	HAI, Hasan LIB	LANE, Paul	PEARSON, Gillian PC
26	Mount Scio	MERCER, Jason R. NDP	PELLEY, Graydon NL Alliance	POWER, Lloyd PC	STOODLEY, Sarah LIB
27	Placentia - St. Mary's	GAMBIN-WALSH, Sherry LIB	THORNE, Steve	WHELAN, Hilda PC	
28	Placentia West - Bellevue	BROWNE, Mark LIB	DWYER, Jeff PC		
29	St. Barbe - L'Anse aux Meadows	FITZGERALD, Sheila PC	MITCHELMORE, Christopher LIB	MITCHELMORE, Ford Non-Affiliated	
30	St. George's - Humber	O'BRIEN, Tom PC	REID, Scott LIB	SNOOK, Shane NL Alliance	
31	St. John's Centre	DINN, Jim NDP	GALGAY, Jonathan Paul PC	O'KEEFE, Seamus LIB	
32	St. John's East - Quidi Vidi	COFFIN, Alison NDP	MURPHY, George W. LIB	PORTER, David PC	

No.	Electoral District	Candidates			
33	St. John's West	COADY, Siobhan LIB	SKINNER, Shane PC	WALSH, Brenda NDP	
34	Stephenville - Port au Port	FINN, John LIB	WAKEHAM, Tony PC		
35	Terra Nova	HOLLOWAY, Colin LIB	MOORES, Barry NL Alliance	PARROTT, Lloyd PC	
36	Topsail - Paradise	BEST-MOORE, Lori NL Alliance	DINN, Paul PC	HYNES-COATES, Patricia LIB	
37	Torngat Mountains	EDMUNDS, Randy LIB	EVANS, Lela PC		
38	Virginia Waters - Pleasantville	CROSBIE, Beth PC	DAVIS, Bernard LIB	DEON, Jenn NDP	
39	Waterford Valley	COOPER, Matthew NDP	OSBORNE, Tom LIB		
40	Windsor Lake	CROSBIE, Ches PC	OSBORNE, Bob LIB	SHEA, Tomás NDP	

OFFICIAL ELECTION RESULTS

LIB: Liberal Party
 N-A: Non-Affiliated
 NDP: New Democratic Party
 NL ALL: NL Alliance
 PC: Progressive Conservative Party

May 16, 2019 Provincial General Election

No.	Electoral District	Candidate	Party	Votes	% of Popular Vote	Eligible Voters Revised List	Total Votes Counted	Rejected Votes	Total Cast
1	Baie Verte - Green Bay	CALLAHAN, Ben	NL ALL	968	17.1%	9,460	5,649	23	5,672
		ROBINSON, Neville	PC	1,872	33.1%				
		WARR, Brian	LIB	2,809	49.7%				
2	Bonavista	KING, Neil	LIB	2,566	49.6%	8,781	5,177	35	5,212
		PARDY, Craig	PC	2,611	50.4%				
3	Burgeo - La Poile	PARSONS, Andrew	LIB	2,947	83.5%	6,823	3,531	26	3,557
		TURNER, Deborah Ann	PC	584	16.5%				
4	Burin - Grand Bank	HALEY, Carol Anne	LIB	2,822	51.6%	8,403	5,467	54	5,521
		MATTHEWS, Bill	PC	2,645	48.4%				
5	Cape St. Francis	BECK, Peter	NDP	396	6.3%	8,850	6,283	36	6,319
		DUFFY, Michael	LIB	1,115	17.7%				
		LANE, Ryan	NL ALL	233	3.7%				
		PARSONS, Kevin	PC	4,539	72.2%				
6	Carbonear - Trinity - Bay de Verde	BURT, Kathleen E.	NDP	353	5.0%	10,759	7,120	42	7,162
		COLE, Edward Thomas	LIB	53	0.7%				
		CROCKER, Steve M.	LIB	4,292	60.3%				
		OLIVER, Jason	PC	2,422	34.0%				
7	Cartwright - L'Anse au Clair	DEMPSTER, Lisa V.	LIB	1,132	67.2%	2,905	1,684	24	1,708
		NORMORE, Michael	PC	552	32.8%				
8	Conception Bay East - Bell Island	BRAZIL, David	PC	4,365	73.8%	10,844	5,916	109	6,025
		HAYDEN, Cyril	LIB	1,551	26.2%				
9	Conception Bay South	BAKER, Kevin	LIB	1,256	22.8%	9,003	5,513	55	5,568
		BUTLER, Warrick	NL ALL	810	14.7%				
		PETTEN, Barry	PC	3,447	62.5%				

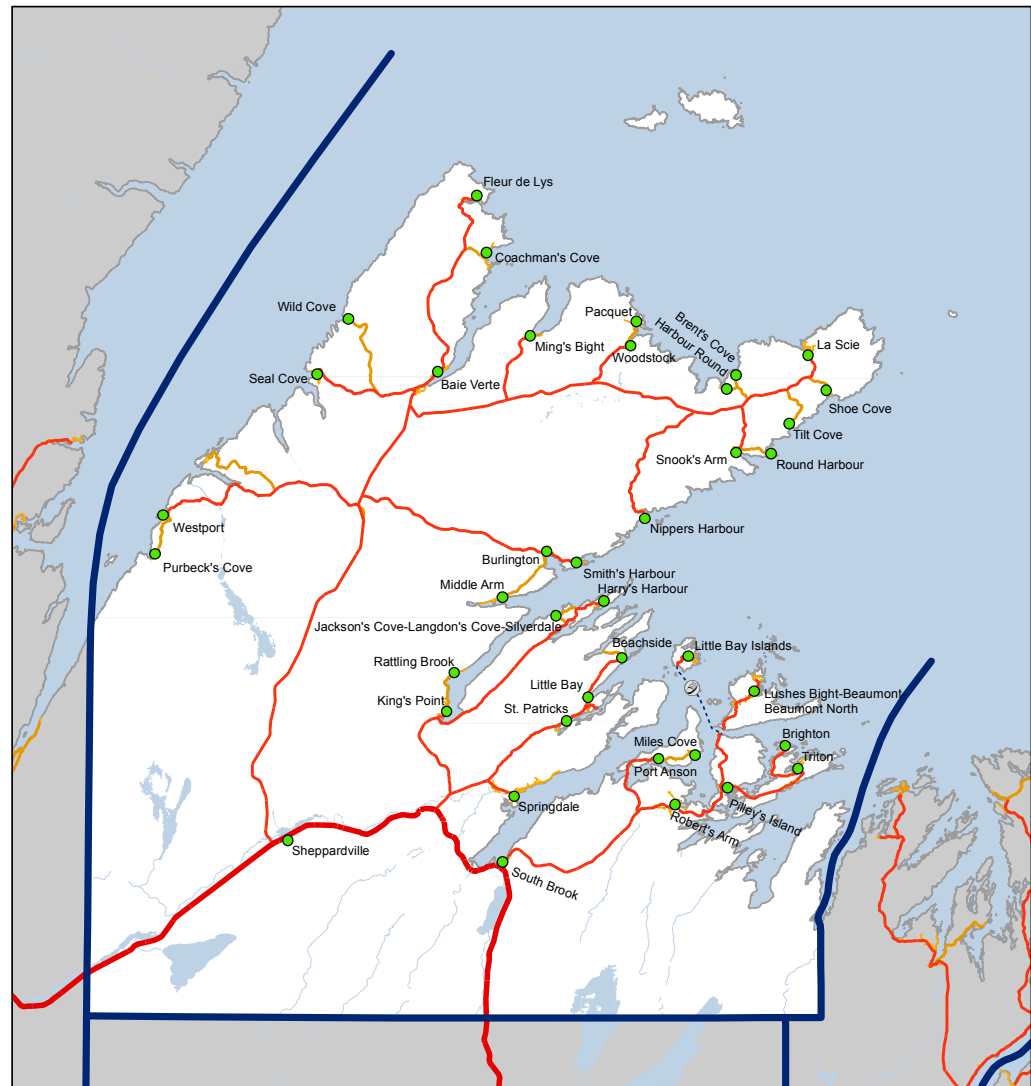
No.	Electoral District	Candidate	Party	Votes	% of Popular Vote	Eligible Voters Revised List	Total Votes Counted	Rejected Votes	Total Cast
10	Corner Brook	BENNETT, Wayne Ronald BYRNE, Gerry FELTHAM, Mary B. STEWART, Tom	LIB NDP PC	136 2,436 733 1,682	2.7% 48.8% 14.7% 33.7%	10,128	4,987	64	5,051
11	Exploits	COOPER, Gloria DEAN, Jerry H. FORSEY, Pleaman	LIB PC	1,015 1,924 2,874	17.5% 33.1% 49.4%	9,015	5,813	17	5,830
12	Ferryland	MOLLOY, Chris O'DRISCOLL, Loyola RYAN, Janice M.	PC LIB	300 4,074 2,350	4.5% 60.6% 34.9%	9,782	6,724	52	6,776
13	Fogo Island - Cape Freels	BRAGG, Derrick COLLINS, Sue	LIB PC	2,811 2,365	54.3% 45.7%	9,993	5,176	30	5,206
14	Fortune Bay - Cape La Hune	LOVELESS, Elvis WALSH, Charlene	LIB PC	1,759 1,536	53.4% 46.6%	5,342	3,295	17	3,312
15	Gander	HAGGIE, John WAGG, Ryan	LIB PC	3,311 2,342	58.6% 41.4%	9,296	5,653	73	5,726
16	Grand Falls-Windsor - Buchans	HAWKINS, Al TIBBS, Chris	LIB PC	2,586 2,935	46.8% 53.2%	9,207	5,521	72	5,593
17	Harbour Grace - Port de Grave	LITTLEJOHN, Glenn PARSONS, Pam	PC LIB	3,408 3,758	47.6% 52.4%	10,168	7,166	72	7,238
18	Harbour Main	CONWAY OTTENHEIMER, Helen COOZE, Mike PARSLEY, Betty	PC NL ALL LIB	4,169 643 2,126	60.1% 9.3% 30.6%	10,014	6,938	57	6,995
19	Humber - Bay of Islands	DICKS, Brian HODDER, Shawn A. HOLDEN, Michael Patrick JOYCE, Eddie	LIB NDP PC	1,068 310 659 4,172	17.2% 5.0% 10.6% 67.2%	10,028	6,209	74	6,283
20	Humber - Gros Morne	BALL, Dwight W. OSMOND, Greg	LIB PC	4,247 1,825	69.9% 30.1%	9,009	6,072	64	6,136
21	Labrador West	BROWN, Jordan LETTO, Graham SHARRON, Derick	NDP LIB PC	1,366 1,361 508	42.2% 42.1% 15.7%	6,015	3,235	26	3,261

No.	Electoral District	Candidate	Party	Votes	% of Popular Vote	Eligible Voters Revised List	Total Votes Counted	Rejected Votes	Total Cast
22	Lake Melville	LEARNING, Jim TOBIN, Shannon John TRIMPER, Perry	PC LIB	603 1,189 1,517	18.2% 35.9% 45.8%	6,005	3,309	31	3,340
23	Lewisporte - Twillingate	BENNETT, Derek John FREAKE, Krista	LIB PC	3,190 2,717	54.0% 46.0%	9,816	5,907	50	5,957
24	Mount Pearl North	KIELEY, Nicole LESTER, Jim NEVILLE, William READE, Carol A.C.	LIB PC NL ALL NDP	2,196 2,907 443 358	37.2% 49.2% 7.5% 6.1%	10,255	5,904	32	5,936
25	Mount Pearl - Southlands	BRAKE, David HAI, Hasan LANE, Paul PEARSON, Gillian	NDP LIB PC	214 1,826 2,823 1,590	3.3% 28.3% 43.7% 24.6%	9,865	6,453	29	6,482
26	Mount Scio	MERCER, Jason R. PELLEY, Graydon POWER, Lloyd STOODLEY, Sarah	NDP NL ALL PC LIB	597 406 1,769 1,981	12.6% 8.5% 37.2% 41.7%	8,747	4,753	15	4,768
27	Placentia - St. Mary's	GAMBIN-WALSH, Sherry THORNE, Steve WHELAN, Hilda	LIB PC	2,764 824 2,245	47.4% 14.1% 38.5%	8,932	5,833	34	5,867
28	Placentia West - Bellevue	BROWNE, Mark DWYER, Jeff	LIB PC	2,667 3,363	44.2% 55.8%	9,261	6,030	55	6,085
29	St. Barbe - L'Anse aux Meadows	FITZGERALD, Sheila MITCHELMORE, Christopher MITCHELMORE, Ford	PC LIB N-A	2,036 3,474 170	35.8% 61.2% 3.0%	8,803	5,680	29	5,709
30	St. George's - Humber	O'BRIEN, Tom REID, Scott SNOOK, Shane	PC LIB NL ALL	2,163 2,691 510	40.3% 50.2% 9.5%	8,972	5,364	40	5,404
31	St. John's Centre	DINN, Jim GALGAY, Jonathan Paul O'KEEFE, Seamus	NDP PC LIB	2,218 1,301 1,207	46.9% 27.5% 25.5%	9,767	4,726	21	4,747

No.	Electoral District	Candidate	Party	Votes	% of Popular Vote	Eligible Voters Revised List	Total Votes Counted	Rejected Votes	Total Cast
32	St. John's East - Quidi Vidi	COFFIN, Alison MURPHY, George W. PORTER, David	NDP LIB PC	2,699 2,072 1,436	43.5% 33.4% 23.1%	10,791	6,207	55	6,262
33	St. John's West	COADY, Siobhan SKINNER, Shane WALSH, Brenda	LIB PC NDP	2,393 2,211 633	45.7% 42.2% 12.1%	9,195	5,237	33	5,270
34	Stephenville - Port au Port	FINN, John WAKEHAM, Tony	LIB PC	2,481 2,512	49.7% 50.3%	9,150	4,993	45	5,038
35	Terra Nova	HOLLOWAY, Colin MOORES, Barry PARROTT, Lloyd	LIB NL ALL PC	2,595 499 2,876	43.5% 8.4% 48.2%	9,340	5,970	31	6,001
36	Topsail - Paradise	BEST-MOORE, Lori DINN, Paul HYNES-COATES, Patricia	NL ALL PC LIB	574 3,476 1,650	10.1% 61.0% 28.9%	10,467	5,700	31	5,731
37	Torngat Mountains	EDMUNDS, Randy EVANS, Lela	LIB PC	478 623	43.4% 56.6%	2,022	1,101	16	1,117
38	Virginia Waters - Pleasantville	CROSBIE, Beth DAVIS, Bernard DEON, Jenn	PC LIB NDP	2,217 2,761 1,262	35.5% 44.2% 20.2%	9,858	6,240	34	6,274
39	Waterford Valley	COOPER, Matthew OSBORNE, Tom	NDP LIB	1,599 3,487	31.4% 68.6%	9,906	5,086	119	5,205
40	Windsor Lake	CROSBIE, Ches OSBORNE, Bob SHEA, Tomás	PC LIB NDP	2,644 2,088 696	48.7% 38.5% 12.8%	9,159	5,428	35	5,463
						354,136	213,050	1,757	214,807

POLLING DIVISION
 RECAPITULATION OF VOTES
 FOR THE ELECTORAL DISTRICT OF
 BAIE VERTE – GREEN BAY

May 16, 2019 Provincial General Election



Provincial Electoral District:
Baie Verte - Green Bay

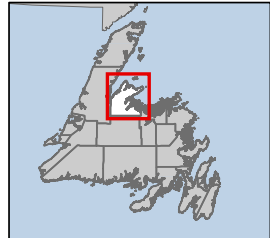
2016 Population: 13,245
 Land Area: 5,650 km²

Legend

- Community
- District Boundary

Newfoundland Labrador Department of Finance
 Newfoundland & Labrador Statistics Agency

0 3 6 12
 Kilometers



ELECTORAL DISTRICT OF BAIE VERTE - GREEN BAY: SUMMARY OF POLLING DIVISIONS

Total number of Polling Divisions in District: 48

Total Number of Registered Electors in District: 9,460

Poll	Boundary Descriptions	Registered Electors
1	BRIGHTON: The Town of Brighton including Bridger's Road; Cemetery Road; Church Road; Cobblers Road; Main Street; and Thain Place.	147
2	TRITON: Anstey's Lane; Brighton Road; Circular Drive; Harbour Road; Hill Road; James Avenue; Locke's Avenue; Main Street (Odd and even numbers 337 to 558); Maple Ridge Court; Newman's Point; Poplar Road; Vincent's Lane; Vincent's Point; and Winsor Road.	215
3	TRITON: Arena Road; Badger Street; Badger Bay Boulevard; Bayview Heights (Including Winsor's Apartments, 26 Bayview Heights); Cards Harbour Road; Eighth Avenue; Evans Place; Fifth Avenue; First Avenue; George Avenue; Harvey Road; Henstridge Avenue; Hibbs Avenue; Jims Cove Crescent; Lush's Road; Mount Tan Heights; Ocean Drive; Park Avenue; Pier Street; Robert's Lane; Second Avenue; Simms Lane; and Stanley Avenue.	258
4	TRITON: Main Street (Odd and even numbers 1 to 336, including Fudge's Apartments, 295 Main Street).	222
5	PILLEY'S ISLAND: The Town of Pilley's Island including Bight Road; Cemetery Road; Church Road; Forestry Road; Harbour View Road; Load A Bats Road; Main Street; Mine Road; Mine's Pond Road; Pittman's Road; Rice's Lane; Spencer's Dock; Stricklands Lane; Water Street; and Whelan's Road.	213
6	LUSHES BIGHT-BEAUMONT: The Town of Lushes Bight-Beaumont-Beaumont North including Blackhead Road; Burnt Head Road; Colbourne's Lane; Harbour View Road; Main Street; Mercer's Lane; Paddock's Cove Road; Parson's Road; Quinton's Cove Road; Rideout's Cove Road; Rowbottom's Road; Slade's Lane; and Waterfront Road.	175
7	ROBERT'S ARM: Anthony's Avenue; Campbell's Crescent; Church Road; Citadel Lane; Frontier Road (Including Roberts Arm Seniors Manor, 7 Frontier Road); Main Street; Middle Road; Paddock's Avenue; Parsons Avenue; Water Pond Road; and Waterfront Road.	308
8	ROBERT'S ARM: Berg Street; Crescent Avenue; Lakeview Drive; Miller's Avenue; Old Bottom Road; Orlando Road; Pilleys Island Road; Port Anson Road; Recreation Lane; Route # 380; School Road; Sunset Lane; and Tommy's Arm Road.	257
9	PORT ANSON and MILES COVE: The Town of Port Anson including Cemetery Road; Cottage Road; Country Road; Fowlow's Point; Lobster Harbour Road; Main Street; Rowsells Point; Selby's Road; and Smith's Point Road. The Town of Miles Cove including Birchy Lane; Densil Hill Road; Hewlett's Road; Hilltop Drive; Loop Road; Main Street; Miles Pond Road; Morey's lane; Normore's Lane; Oceanview Road; Rowsell's Road; Spruce Lane; and Wharf Road.	218
10	SOUTH BROOK: Bayview Road; Boyle's Lane; Central Street; Circular Road; Hopkins Road; Loon Pond (Cabin area); Memorial Street; Premier Drive; Riverside Drive; Robert's Arm Road; Spencers Lane; and Spring Cove Road.	217
11	SOUTH BROOK: Aspen Street; Birchview Drive; Burnt Berry Pond (Cabin area); Burnt Berry Farm Road; Hydroville; Kona Beach Park; Main Street (Including Highway 390, from Indian Brook to the Trans Canada Highway); South Pond (Cabin area); Springdale Junction; Trans Canada Highway; West Bottom (Cabin area); West Pond (Cabin area).	292
12	HARRY'S HARBOUR: The community of Harry's Harbour including Back Cove Road; Bayview Road; Country Road; England's Road; Gillard's Lane; Harbour Road; Harry's Harbour Road; Kings Road; and Upward's Road.	62

ELECTORAL DISTRICT OF BAIE VERTE - GREEN BAY: SUMMARY OF POLLING DIVISIONS

Total number of Polling Divisions in District: 48

Total Number of Registered Electors in District: 9,460

Poll	Boundary Descriptions	Registered Electors
13	JACKSON'S COVE, SILVERDALE, LANGDON'S COVE, and NICKEY'S NOSE COVE: The community of Jackson's Cove. The community of Silverdale. The community of Langdon's Cove. The community of Nickey's Nose Cove.	97
14	RATTLING BROOK: The community of Rattling Brook.	81
15	KING'S POINT: Fudge's Road; Gillingham Lane; Hillcrest Road; Hollett's Road; Industrial Road; King's Point Road; Main Street; Rideout's Lane; Squire's Road; and Tom's Lane.	236
16	KING'S POINT: Bayside Drive; Church Lane; Church Lane Extension; Farm Road; Harry's Harbour Road; High Street; Janes' Lane; Mill Road; Newtown Road; North Street; Park Street; Richard's Lane; Spruce Road; and Witch Hazel Road.	272
17	SPRINGDALE: Boyle's Crescent; Brown's Avenue; Circular Road; Clarke Place; CPL. S. Bouzane Boulevard (Including Green Bay Retirement Living, 103 CPL. S. Bouzane Blvd); Davis Brook Drive; Earle's Drive; Highway 390 (From Springdale to Indian Brook); Hydro Road (Cabin Area); Industrial Parl; Little Bay Road (Including Springdale Retirement Centre, 97 Little Bay Road); Matthew's Place; Noel's Place; Pollett's Farm Road; Riverside Crescent; Riverwood Drive; Riverwood Landing; Shearboom Road; and Vista Place.	485
18	SPRINGDALE: Aspen Lane; Brinex Avenue; Cherry Crescent; Dogberry Road; Elm Street; Fosters Road; Grant Avenue; Randells Road; and Recreation Road.	256
19	SPRINGDALE: Main Street (Odd and even numbers 1 to 190); and Wells Lane.	238
20	SPRINGDALE: Ash Street; Batstone Road; Bayview Road; Birch Street; Cedar Lane; Fir Street; Forest Road; Gillard's Road; Hemlock Road; Hickory Lane; Huxter's Lane; Juniper Road; Normore's Road; Peter's Lane; Simms Street; Smith Road; Waterfront; Wheeler's Road; and Winsor's Road.	253
21	SPRINGDALE: Valley Vista Senior Citizens Home, 292 Main Street, and Valley Vista Cottages (Those located on Main Street even numbers 294 to 298B and Seniors Lane).	82
22	SPRINGDALE: Bog Road; Booth Avenue; Critch's Lane; Dalley's Place; Evan's Drive; Jenkin's Lane; Noble's Place; Orange Lane; Pelley Drive; Pittman's Lane; Redwood Road; Spruce Street; Sycamore Street; Taylor's Road; Tom's Lane; Trailer Court; Walnut Road; and Willow Lane.	227
23	SPRINGDALE: Main Street (Odd and even numbers 277 to 482, excluding Valley Vista Senior Citizens Home, 292 Main Street; Valley Vista Cottages, Main Street even numbers 294 to 298B; and Seniors Lane); Oxford Place; Saunder's Lane; Sullivan's Road; and Whitehorne's Place;.	237
24	SPRINGDALE: Blacklers Lane; Factory Lane; Hospital Road; Larch Street; MacLean's Place; Main Street (Odd and even numbers 191 to 276, including Green Bay Health Centre, 275 Main Street); Maple Street; Maple Street Extension; Mulberry Lane; Oak Street; Paddocks Lane; Pine Street; Poplar Road; Power House Hill; and Spencer's Lane.	242
25	LITTLE BAY, COFFEE COVE, and ST. PATRICKS: The Town of Little Bay (Notre Dame Bay) including Aspen Lane; Bayview Road; Captain's Lane; Circular Road; Dillon's Road; Hearn's Road; Line Road; Main Street; Mines Road; Townsite Road; and Well's Road. The community of Coffee Cove. The community of St. Patricks including Baker's Lane; Curran's Road; Hayes Lane; and Main Street.	167

ELECTORAL DISTRICT OF BAIE VERTE - GREEN BAY: SUMMARY OF POLLING DIVISIONS

Total number of Polling Divisions in District: 48

Total Number of Registered Electors in District: 9,460

Poll	Boundary Descriptions	Registered Electors
26	LITTLE BAY ISLANDS: The Town of Little Bay Islands including Army Road; Bungalow Point Road; Bursey's Lane; Grimes Lane; Jones Pond Road; Lodge Hill; Main Street; Oxford Road; Post Office Road; Salvation Army Road; School Road; Sulley Anns Cove Road; Tuckers Lane; Wharf Road; and Wheaton's Lane.	67
27	BEACHSIDE: The Town of Beachside including Backcove Road; Bayview Road; Bennett's Lane; Brookside Lane; Cherry Lane; Circular Road; Duet Lane; Luff's Hill; Main Street; Parsonage Road; and Pumphouse Road.	92
28	SHEPPARDVILLE and Birchy Lake East (cabin area): The community of Sheppardville including Church Road; Greenwood Avenue; Main Street; and Newtown Road. Birchy Lake East (Cabin area).	79
29	WESTPORT and PURBECK'S COVE: The Town of Westport including Andrew's Road; Brook Cove; Burton's Road; Gale's Road; Garden Road; Hurley's Road; Jacob's Road; Loop Road; Main Road; Ocean View Road; Old Post Office Road; Poole's Road; Pound Cove Road; Pound Point Road; Purbeck's Cove Road; Ricketts' Road; Warren's Road. The community of Purbeck's Cove.	164
30	MIDDLE ARM: Access Road; Back Road; Chipp's Hill; Clifford Road; Falls Road; High Street; J. Thomas Road; Main Street; Marsh Road; Robinson Road; and Veteran's Lane.	316
31	SMITH'S HARBOUR: The community of Smith's Harbour including Church Street; Cobb's Lane; Main Street; Southshore Drive; and Squires Lane.	98
32	BURLINGTON: The Town of Burlington including Bridge Street; Colbourne's Road; Harbourview Road; Lush's Lane; Noble's Lane; Old Church Road; Robert's Lane; Thistle's Lane; and Young's Lane.	222
33	FLEUR DE LYS: The Town of Fleur De Lys including Barrett's Lane; Barrett's Lane Extension; Billy's Lane; Dorset Trail; Ford's Road; Gulch Road; Harbour View Road; Lewis's Lane; Quigley's Road; Shea's Road; Stage Road; Tobin's Lane; Traverse's Road; and Water Front Avenue.	215
34	COACHMAN'S COVE: The Town of Coachman's Cove including Breen's Road; Church Road; Cove Road; Downeys Road; and Main Street.	71
35	BAIE VERTE: Bennett Terrace; G.P. Small Crescent; Laura Lewis Avenue; Newtown Road; Pioneer Avenue; Southshore Drive; and Terra Nova Road.	259
36	BAIE VERTE: Centre Street; Church Street; Diagonal Street; Downey's Lane; Harbour View Terrace; Hoskins Terrace; Lodge Road; Main Street; Mayor Avenue; North Street; Pumphrey's Lane; Shea Crescent; and Water Street.	233
37	BAIE VERTE: Barn Hill Road; Flatwater Pond; Hasty Avenue; High Street; Highway 410 (including White Bay Retirement Living, 276A Highway 410); Highway 412 (Also known as Seal Cove Road, from the intersections of Highway 412 to Highway 419); Pte Justin Jones Avenue (Including the Baie Verte Peninsula Health Centre, 1 Pte Justin Jones Avenue); Pump House Road; and Rattling Brook Terrace.	275
38	SEAL COVE (White Bay): The Town of Seal Cove including Andrews Lane; Circular Road; Council Road; First Avenue; Harry's Road; Highway 412 (Also known as Seal Cove Road); Jennings' Road; Main Street; Newtown Road; Rice's Lane; Robinson's Lane; Second Avenue; South West Road; Third Avenue; and White's Road.	235
39	WILD COVE: The community of Wild Cove including Birch Lane; Main Street; Millie's Lane; Old Church Road; Pardy's Lane; Piney's Road; and Seaside Drive.	50

ELECTORAL DISTRICT OF BAIE VERTE - GREEN BAY: SUMMARY OF POLLING DIVISIONS

Total number of Polling Divisions in District: 48

Total Number of Registered Electors in District: 9,460

Poll	Boundary Descriptions	Registered Electors
40	MING'S BIGHT: The Town of Ming's Bight including Church Street; Farm Road; Forest Road; Henry Dyer Road; Hillview Road; Lorenzo Road; Main Street; New Town Road; New Town Road Extension; Rice's Road; Sacrey's Road; School Road; Trailer Court Road; Trimms Road; and Water Street.	249
41	WOODSTOCK: The Town of Woodstock including Back Road; Main Street; Pacquet Road; and Park Street.	150
42	PACQUET: The Town of Pacquet including Bowers Lane; Cemetary Road; Church Road; Harvey's Lane; Lake Road; Main Street; Newtown Road; Norman's Lane; Pratt Sacrey Road; Pratt's lane; Sacrey's Hill; Sacrey's Lane; and Water Street.	129
43	NIPPERS HARBOUR: The Town of Nippers Harbour including Bayview Road; Bower's Lane; Brookside Road; Extension Road; Harbourview Road; Loop Road; Main Street; Proles Lane; and Water Street.	65
44	BRENT'S COVE: The Town of Brent's Cove including Butler's Lane; Main Street; Martin's Hill; Matthew's Lane; Plant Road; and Water Street.	116
45	HARBOUR ROUND: The community of Harbour Round including Giles Lane; Highway Road; Johnson's Lane; Local Road; Payne's Lane; and Skinner's Lane.	144
46	SHOE COVE: The community of Shoe Cove.	132
47	LA SCIE and TILT COVE: Boones Lane; Brookside Road; Budgell's Lane Extension; Burton's Road; George Andrews Lane; Greenham's Drive; Harbourview Road; Loder's Lane; Martin's Hill; Morey's Lane; Reg Burton's Road; Saunder's Lane; Sheppard's Lane; Sheppard's Lane Extension; Shoe Cove Road; Slipway Road; Stakes Pond Road; Tilley's Road; Union Jack Avenue; Water Street (Odd and even Number 1 to 89, west of Boone's Lane); and West Field Road. The Town of Tilt Cove including Main Street.	321
48	LA SCIE: Apartment Road; Budgell's Lane; Butt's Lane; Church Lane; Council Road; Critch-Foster Road; Critch's Lane; Don's Road; Farm Road; Foster-Bawn Road; Foster-Ward Road; Foster-Ward Road Extension; Hillside Road; Old Well Road; Roger's Lane; Stadium Road; Thomas Road; Veteran's Lane; Water Street (Even and odd numbers 90 to 185, east of Boone's Lane); and Whalen's Road.	321

ELECTORAL DISTRICT OF BAIE VERTE - GREEN BAY: OFFICIAL RESULTS

No.	Polling Division	Eligible Voters		Ballots Counted				
		Revised 2019 List	Number of Swear Ins at the Polls	CALLAHAN, Ben NL ALL	ROBINSON, Neville PC	WARR, Brian LIB	Rejected Ballots	Total Ballots
1	Brighton	147	10	49	21	29	0	99
2	Triton	215	11	28	31	50	0	109
3	Triton	258	18	74	18	44	2	138
4	Triton	222	15	52	29	54	0	135
5	Pilley's Island	213	24	127	6	38	1	172
6	Lushes Bight-Beaumont	175	7	18	8	56	0	82
7	Robert's Arm	308	22	59	36	52	1	148
8	Robert's Arm	257	23	75	36	20	0	131
9	Port Anson and Miles Cove	218	14	42	39	33	0	114
10	South Brook	217	26	15	41	77	1	134
11	South Brook	292	26	21	61	76	0	158
12	Harry's Harbour	62	6	4	11	24	0	39
13	Jackson's Cove, Silverdale, Langdon's Cove, and Nickey's Nose Cove	97	7	7	16	24	0	47
14	Rattling Brook	81	8	3	13	29	0	45
15	King's Point	236	30	7	46	102	0	155
16	King's Point	272	14	13	55	82	0	150
17	Springdale	485	56	23	70	136	4	233
18	Springdale	256	30	17	46	80	0	143
19	Springdale	238	24	5	35	65	0	105

ELECTORAL DISTRICT OF BAIE VERTE - GREEN BAY: OFFICIAL RESULTS

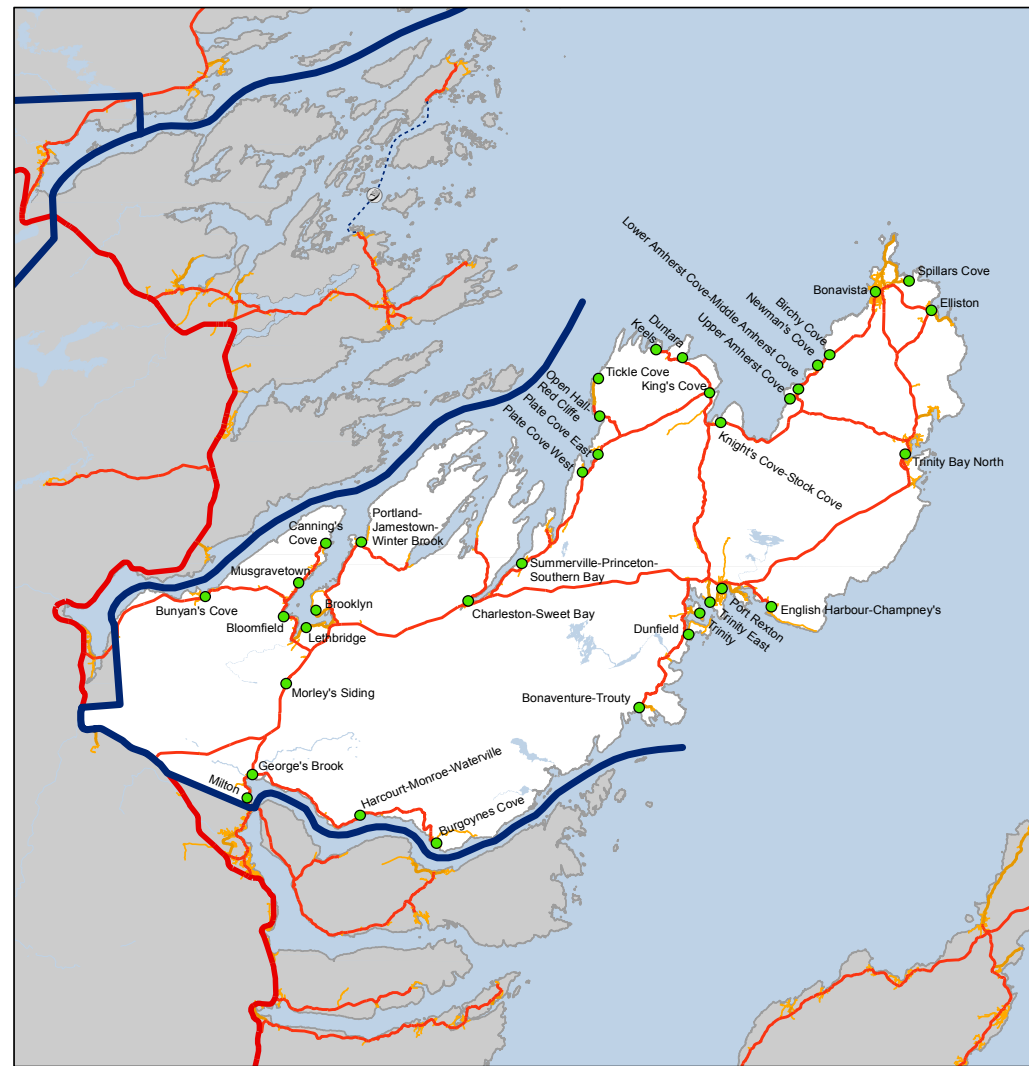
No.	Polling Division	Eligible Voters		Ballots Counted				
		Revised 2019 List	Number of Swear Ins at the Polls	CALLAHAN, Ben NL ALL	ROBINSON, Neville PC	WARR, Brian LIB	Rejected Ballots	Total Ballots
20	Springdale	253	33	17	56	63	0	136
21	Springdale	82	12	2	6	34	0	42
22	Springdale	227	18	8	44	59	1	112
23	Springdale	237	33	12	42	58	0	112
24	Springdale	242	20	18	44	68	1	131
25	Little Bay, Coffee Cove and St. Patricks	167	13	16	25	55	0	96
26	Little Bay Islands	67	6	1	2	36	0	39
27	Beachside	92	12	5	33	26	1	65
28	Sheppardville and Birchy Lake East (Cabin area)	79	10	5	13	35	0	53
29	Westport and Purbeck's Cove	164	11	5	64	20	0	89
30	Middle Arm	316	42	14	185	29	0	228
31	Smith's Harbour	98	8	2	41	9	0	52
32	Burlington	222	14	12	72	46	0	130
33	Fleur De Lys	215	16	20	31	65	0	116
34	Coachman's Cove	71	8	1	16	33	1	51
35	Baie Verte	259	50	10	81	100	0	191
36	Baie Verte	233	20	10	60	46	0	116
37	Baie Verte	275	40	13	52	74	1	140
38	Seal Cove (White Bay)	235	19	7	41	63	0	111

ELECTORAL DISTRICT OF BAIE VERTE - GREEN BAY: OFFICIAL RESULTS

No.	Polling Division	Eligible Voters		Ballots Counted				
		Revised 2019 List	Number of Swear Ins at the Polls	CALLAHAN, Ben NL ALL	ROBINSON, Neville PC	WARR, Brian LIB	Rejected Ballots	Total Ballots
39	Wild Cove	50	0	1	10	17	2	30
40	Ming's Bight	249	21	8	47	72	1	128
41	Woodstock	150	0	4	17	35	0	56
42	Pacquet	129	14	17	20	39	0	76
43	Nippers Harbour	65	2	0	10	17	0	27
44	Brent's Cove	116	2	10	22	15	0	47
45	Harbour Round	144	7	16	16	26	0	58
46	Shoe Cove	132	10	5	10	64	0	79
47	La Scie and Tilt Cove	321	14	14	23	103	0	140
48	La Scie	321	12	11	20	69	0	100
49	Advance - La Scie		0	2	8	34	0	44
50	Advance - Baie Verte		19	19	34	32	0	85
51	Advance - Springdale		43	12	52	103	0	167
52	Advance - Robert's Arm		4	21	22	22	0	65
53	Special Ballots		41	11	35	171	6	223
		9,460	945	968	1,872	2,809	23	5,672

POLLING DIVISION
 RECAPITULATION OF VOTES
 FOR THE ELECTORAL DISTRICT OF
 BONAVIDA

May 16, 2019 Provincial General Election



Provincial Electoral District:
Bonavista

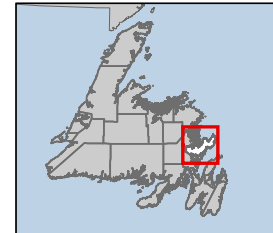
2016 Population: 12,176
 Land Area: 2,175 km²

Legend

- Community
- District Boundary

Newfoundland Labrador Department of Finance Newfoundland & Labrador Statistics Agency

0 2.5 5 10 Kilometers



ELECTORAL DISTRICT OF BONAVISTA: SUMMARY OF POLLING DIVISIONS

Total number of Polling Divisions in District: 45

Total Number of Registered Electors in District: 8,781

Poll	Boundary Descriptions	Registered Electors
1	TRINITY BAY NORTH (LITTLE CATALINA): Alexander Road; Atlantic View Road; Branch Road; Bridgets Crescent; Canada Drive; Carlton Creek Road; Church Road; Circular Road; Dalton's Road; Dayton Road; Duke's Road; Elizabeth Avenue; Farm Road; Forest Road; Garland's Road; Goodyear's Road; Harbour View Road; Harvey's Path; Hillview Road; Ivany's Lane; James Road; Jim's Place; Kings Road; Little Catalina Road; Lookout Drive; Maidment's Hill; Main Road; Mars Meadow Crescent; Memorial Drive; Piercey's Lane; Piercey's Place; Rennies Hill; River Road; River of Sticks Road; Stagg's Road; Tippett's Road; Townsview Road; Valley View Road; and Water Street.	305
2	TRINITY BAY NORTH (CATALINA): Abbott's Lane; Barbour's Road; Duggan's Road; East Point Road; Elizabeth Drive; Gullage Road; Main Street; Marine Drive; Sailors Hill; Sandy Point Road; Seaview Drive; Sheppard's Cove Road; Stead's Road; Sydney Avenue; and Tower Road.	317
3	TRINITY BAY NORTH (CATALINA): Astor Avenue; Ayles Road; Bakers Lane; Bond Street; Broderick's Lane; Chard's Road; Charles Granger Memorial Drive; Chaulk's Road; Church Avenue; Churchill Avenue; Coleridge Road; Collins' Lane; Discovery Trail (Even numbers 246 to 540, odd numbers 245 to 583, including Shirley's Haven 312 Discovery Trail); Frederick Avenue; Guy's Lane; Harbour View Drive; Hart's Road; Hiscock's Lane; Jeans Hill; Johnson's Place; Joy Place; Lookout Park Road; Manual's Hill; Mason Place; McCormick Crescent; Montgomery Crescent; Mount Batten Avenue; Primrose Avenue; Ryan's Road; Simms Road; Snows Road; Thorburn Road; White's Lane; Wood's Road; and Wood's Road Extension.	285
4	TRINITY BAY NORTH (PORT UNION): Blackmore Road; Bungalow Hill; Coaker Drive; Discovery Trail (Even numbers 100 to 244, odd numbers 101 to 243); Duffett's Hill; Forester's Lane; Harbour View Road; Lodge's Lane; Look Out Hill; Main Street South; Norman's Hill; Reid Road (Including St. Catherines Haven); River Road; Sims Road; Southside Road; Station Lane; Sutton Road; Thompson Avenue; and Wiltshire's Road.	277
5	TRINITY BAY NORTH (Melrose): Club Road; Harbour Road; Humphrey's Road; Mackey's Lane; Main Road; New Road; Rock Hill Road; Route 230; and Shore Road.	191
6	ENGLISH HARBOUR, CHAMPNEY'S EAST, CHAMPNEY'S WEST and CHAMPNEY'S ARM: The community of English Harbour. The community of Champney's East. The community of Champney's West. The community of Champney's Arm including Champney's West Road; Main Road; and Randell's Point.	142
7	PORT REXTON and TRINITY EAST: The Town of Port Rexton including Bailey's Head; Ballett's Lane; Bannister's Lane; Batson's Road; Berry Hill Road; Brook Road; Butler's Lane; Church Road; Devil's Cove Road; Dog Cove Road; Fisher's Lane; Gun Hill; Halfway Hill Road; Level Road; Long Lane; Main Road; Middle Brook Road; Mill Road; Mint Brook Hill Road; Mouland's Lane; Piercey's Loop; Randell's Lane; Ridge Road; Robin Hood Road; Rocky Hill Road; Sam's Hill; Ship Cove Road; Slipway Road; Smoke Alley; Station Road; Stock Cove Road; World Pond Road; and Yellow Marsh Lane. The community of Trinity East.	277
8	TRINITY (Trinity Bay): The Town of Trinity including Ash's Lane; Bayley's Hill; Bugden's Lane; Church Road; Clinch's Lane; Cookeyley's Road; Court House Road; Cross's Lane; Dandy Lane; Discovery Trail (Also known as Route 230); Dock Lane; Fleet Street; Gallavan's Lane; Garland Road; Hannah Hiscock's Hill; High Street; Hill Street; Hunt's Loop; Jenkins Road; Junction Road; Main Road; Pye Corners; Railway Road; Route 239; Station Road; Stoneman's Lane; Taverner's Path; Trinity Access Road; Victoria Road; Water Street; and West Street.	88

ELECTORAL DISTRICT OF BONAVIDA: SUMMARY OF POLLING DIVISIONS

Total number of Polling Divisions in District: 45

Total Number of Registered Electors in District: 8,781

Poll	Boundary Descriptions	Registered Electors
9	GOOSE COVE, DUNFIELD, and TROUTY: The community of Goose Cove including Hewitt's Lane; and Main Street. The community of Dunfield including ACW Hall Road; Beach Road; Clarke's Road; Main Road; Miller's Road; Road to Fort Point; Spurrell's Road; and Woolridge Road. The community of Trouty.	162
10	NEW BONAVENTURE and OLD BONAVENTURE: The community of New Bonaventure. The community of Old Bonaventure.	70
11	KEELS: The Town of Keels.	50
12	DUNTARA: The Town of Duntara.	31
13	BONAVIDA: Baker's Marsh Road; Bishop's Lane; Butt's Lane; Doody's Hill; Fifield's Lane; Folley Hill; Ford's Hill; Maidment's Lane; Marine Centre Road; Old Catalina Road; Old Quarry Road; Russell's Lane; Ryan's Hill; Saints Lane; Sheppard's Dock Road; Stagg's Lane; Tom Paul's Hill; and Whiterock Road.	226
14	BONAVIDA: Anderson Crescent (Including Golden Heights Cottages, 5 to 7 Anderson Crescent); Bakepot Pond Road; Carroll's Lane; Caufield's Lane; Grant's Lane; Hospital Road (Including the Bonavista Peninsula Health Centre Chronic Care); Joy's Lane; Look Out Road; Marshfields Hill; River Styx Road; Sexton's Hill; and Sweeney's Lane.	224
15	BONAVIDA: Beaver Pond Road; Canon Bayley Road; Church Street; Confederation Drive (Including Bonavista Retirement Home, 127 Confederation Drive); Forbes Street; Humby's Lane; Lench Lane; Long Pond Road; Mount Prospect Street; Norman's Lane; Route 230 (Including Paradise Farm); Rutherford Crescent; Ryder's Lane; Shelley's Road; Temperance Street; Templeman's Lane; and White's Lane.	293
16	BONAVIDA: Ackerman's Lane; Adam Pardy Drive; Alexander Road; Campbell Street (Including Golden Heights Manor, 27 to 43 Campbell Street); Candow's Lane; Chapel Hill; Coster Street; Dwyer Street; Elliston Road; Etsell's Lane; Jubilee Lane; Lawrence Lane; Michael Ryder Place; Miles Lane; Neck Road; Randell's Road; Reader's Lane; Russelltown Road; Station Road; and Strathies Road.	267
17	ELLISTON, MABERLY, and THE NECK: The community of Elliston including Ack's Lane; Bonavista Road; Brook Road; Catalina Road; Circular Road; Coles Road; Cove Road; Crewe's Lane; Dunn's Road; East Road; Farm Road; George's Road; Henry Street; Klondike Road; Maberly Road; Main Street; Main Street North; Norwest Road; Old Road; Pearce's Lane; Pier Road; Point Road; Porters Road; Sandy Cove Road; Shore Road; and Trickem Road. The community of Maberly. The community of The Neck.	237
18	BONAVIDA and SPILLARS COVE: Bon Moor Road; Chard's Hill; Collier's Pond Road; Cooper's Hill; Edmund's Lane; Faulkner's Hill; Faulkner's Hill Extension; Heath Lane; Keel's Road; Sebastian Drive; Whiffen Place; and Windlass Drive. The community of Spillars Cove including Spillars Cove Road.	331
19	BONAVIDA: Abbott's Lane; Bakeapple Marsh Road; Benny's Road; Groves Lane; Henry's Lane; Little Lane; Mayne Lane; Oakley's Lane; Squarrey Lane; Swyers Hill; Tremblett's Hill; and Way's Road.	237
20	BONAVIDA: Cape Shore Road; Cellar Hill Road; Durdle's Lane; Fisher's Lane; Linthorne's Lane; Mouland's Lane; Phillip's Lane; Power's Lane; Short's Lane; and Winsor Place.	242
21	BONAVIDA: Bayview Hill; Butler Crescent; Carpenter's Lane; Dunn's Road; Ellis Lane; Hayward's Place; House Lane; Lander's Lane; Marsh Road; Meade Hill Road; Mullay's Lane; Red Cove Road; Red Point Road; and Ward Crescent.	218

ELECTORAL DISTRICT OF BONAVIDA: SUMMARY OF POLLING DIVISIONS

Total number of Polling Divisions in District: 45

Total Number of Registered Electors in District: 8,781

Poll	Boundary Descriptions	Registered Electors
22	BONAVIDA: Ayles Road; Ayles Road South; Beach Lane; Bland's Lane; Bob's Lane; Breakwater Lane; Chard's Place; Dyke's Lane; Fitzgerald's Lane; Hunt's Hill; Jasmine Lane; Long Beach Road; Long Drung; Mifflin's Lane; Mockbeggar Road; Moses Point Road; Newman's Point Place; O'Connell's Lane; Old Days Road; Powell's Lane; Rolling Cove Road; Roper Street; Smith Lane; Soper's Lane; Sweetland's Hill; Thompson's Lane; and Warren's Lane.	220
23	BONAVIDA: Birchy Place; Brown's Hill; Burge Place; Canaille Road; Davis Lane; Downey's Lane; Harris Street; Hawkins Lane; John Cabot Drive; Long Lane; Robbins' Lane; Rocky Drung; Rocky Drung; Extension; Rolls' Hill; Sharpe's Lane; Skiffington's Lane; Spruce Grove Road; and Well's Road.	281
24	BIRCHY COVE, NEWMANS COVE and AMHERST COVE: The community of Birchy Cove. The community of Newmans Cove including Highway 235. The community of Lower Amherst Cove. The community of Middle Amherst Cove. The community of Upper Amherst Cove.	190
25	KNIGHTS COVE, STOCK COVE and KING'S COVE: The community of Knights Cove. The community of Stock Cove. The Town of King's Cove.	141
26	OPEN HALL, RED CLIFF (Bonavista Peninsula) and TICKLE COVE: The community of Open Hall. The community of Red Cliff. The community of Tickle Cove.	94
27	PLATE COVE EAST and PLATE COVE WEST: The communities of Plate Cove East and Plate Cove West.	206
28	SUMMERVILLE, PRINCETON and SOUTHERN BAY: The community of Summerville including Summerville Road. The community of Princeton. The community of Southern Bay.	250
29	CHARLESTON: The community of Charleston including Art Fry's Road; Branch Road; Discovery Trail (Also known as Route 230); Frank's Place; Legion Road; Mary Jane's Place; Pike's Road; Station Road; and The Loop.	96
30	SWEET BAY: The community of Sweet Bay including Bill's Place; Blueberry Hill; Bob's Place; Dalton Place; Dock Brook Place; Dooley's Lane; Harbour View Road; Jerry's Place; Kelly's Lane; Mahoney Hill; Nolans Hill; and O'Neil's Place.	76
31	BROOKLYN: The community of Brooklyn including Bear Cove Road; Birch Place; Hancock's Place; Main Road; Mill Road; Ocean View Crescent; Pablo's Place; Palmer's Place; Peacock Place; Skiffington Place; Tom Brown Place; and Waterview Place.	142
32	PORTLAND and JAMESTOWN: The community of Portland including Birch Hollow; Curtis Place; Gillcup Place; Holloway Meadow; Juniper Place; Main Road; Maxwell Place; Mill Place; Pike Place; and Portland Drive. The community of Jamestown including Aspen Place; Birch Place; Frye's Place; Hancock Place; Island View Drive; Jack's Place; Long Beach Road; Main Road; Moss Place; Pye's Place; Well's Place; and Wharf Road.	149
33	WINTERBROOK: The community of Winterbrook including Church Hill; Gould's Place; Harbour Side Drive; Line Road; Ralph's Place; Roger's Place; Russell's Place; and Welshes Brook Road.	45
34	BLOOMFIELD: The community of Bloomfield including Alex Holloway's Road; Main Road; Parson's Road; Sexton's Hill; Sexton's Road; Skiffington's Road; Wharf Road; and Wiseman's Road.	378

ELECTORAL DISTRICT OF BONAVIDA: SUMMARY OF POLLING DIVISIONS

Total number of Polling Divisions in District: 45

Total Number of Registered Electors in District: 8,781

Poll	Boundary Descriptions	Registered Electors
35	MUSGRAVETOWN: Abby Road; Anglican Cemetery Road; Bayview Estates; Brown's Lane; Bunyan's Cove Road; Church Lane; Faith's Lane; Garden Path Road; Grandview Drive; Greening Place; Greening's Road; Gulliford's Lane; Humby Drive; Islandview Drive; John Deere Road; Lonz's Hill; Matthew's Lane; Max's Lane; Northwest Road; Oakley's Lane; Pond Road; Post Office Lane; Skiffington's Lane North; Skiffington's Lane South; Skipper's Lane; Stagg Steady Drive (Including Greenwoods Seniors Citizens Home, 22 Stagg Steady Drive); Twin Garden Drive; United Church Cemetery Road; Vincent's Lane; Well's Road; Windsor's Lane; and Wiseman's Lane.	204
36	MUSGRAVETOWN: Daisey Lane; Goose Bay Drive (Also known as Main Road); Jack Russell's Lane; Keat's Lane; Skippy Drive; Templeman's Lane; Upper Garden Lane; Waterside Drive; and Young's Lane.	195
37	CANNINGS COVE: The community of Cannings Cove including Brook Road; Chatman's Hill; Joe's Lane; Long Tom's Cove Road; Main Road; Mesh Road; Penny's Road; and Recreation Lane.	197
38	BUNYANS COVE: The community of Bunyans Cove including Chatmans Road; Church Road; Gords Road; Hobbs Road; Keats Road; Line Road; Main Road; Myles Hill; Penneys Road; Spare Road; and Walts Road.	313
39	LETHBRIDGE: Beach Place; Blundon's Point; Harris Place; Holloway Place; Main Road (From the United Church going west to end of Town); Oceanview; Old Branch Road; Osmond Place; Pardy Place; and Russell Place.	210
40	LETHBRIDGE and MORLEY'S SIDING: The community of Lethbridge (From the United Church going east to the Fire Hall) including Albert Holloway's Road; Alder Place; Diamond's Road; Driftwood Place; Farm Path; Fire Hall Road; Fred Gould's Road; Heritage Place; Highway 234 (To Brooklyn Road); Main Street (From the United Church to the Fire Hall, including the bottom of the Arm and Cabot Highway to Twelfth Mile); Mitchell's Lane; Paul Langdon's Road; Spruce Lane; Station Road; and Tucker's Hill. The community of Morley's Siding including Discovery Trail; Humby's Road; and Templeman's Road.	250
41	GEORGE'S BROOK-MILTON: The community of George's Brook including Bailey's Road; Blackmore Road; Church Road; Ellis Road; Fred's Lane; Highway 230; Mill Road; Ploughman Road; Spruce Hill; Stanley's Crescent; Stanley's Road; and Trinity Drive.	228
42	GEORGE'S BROOK - MILTON: The community of Milton including Adam's Estates; Adam's Road; Baker's Lane; Bar Road; Bennett Drive; Blundon's Lane; Brickyard Road; Cormack Place; Lawrence's Lane; Maidment's Road; Penney's Lane; Random View Road; Stringer's Lane; Trinity Drive; and Wallace's Road.	209
43	HARCOURT and BARTON: The community of Harcourt. The community of Barton.	166
44	MONROE, WATERVILLE, GIN COVE and WHITE ROCK: Monroe. The community of Waterville. The community of Gin Cove. The community of White Rock.	58
45	BURGOYNE'S COVE, NEW BURNT COVE, CLIFTON and HODDER'S COVE: The community of Burgoyne's Cove. The community of New Burnt Cove. The community of Clifton. The community of Hodder's Cove.	13

ELECTORAL DISTRICT OF BONAVISTA: OFFICIAL RESULTS

No.	Polling Division	Eligible Voters		Ballots Counted			
		Revised 2019 List	Number of Swear Ins at the Polls	KING, Neil LIB	PARDY, Craig PC	Rejected Ballots	Total Ballots
1	Trinity Bay North (Little Catalina)	305	17	136	39	0	175
2	Trinity Bay North (Catalina)	317	24	121	70	1	192
3	Trinity Bay North (Catalina)	285	27	113	60	0	173
4	Trinity Bay North (Port Union)	277	28	117	72	2	191
5	Trinity Bay North (Melrose)	191	13	59	55	0	114
6	English Harbour, Champney's East, Champney's West and Champney's Arm	142	6	42	39	0	81
7	Port Rexton and Trinity East	277	33	102	57	3	162
8	Trinity (Trinity Bay)	88	21	48	29	1	78
9	Goose Cove, Dunfield, and Trouty	162	10	62	27	2	91
10	New Bonaventure and Old Bonaventure	70	4	16	22	1	39
11	Keels	50	1	8	15	0	23
12	Duntara	31	1	10	5	0	15
13	Bonavista	226	8	68	35	0	103
14	Bonavista	224	16	52	46	0	98
15	Bonavista	293	29	70	44	0	114
16	Bonavista	267	19	56	58	1	115
17	Elliston, Maberly, and The Neck	237	8	76	40	1	117
18	Bonavista and Spillars Cove	331	13	72	64	1	137
19	Bonavista	237	17	59	50	0	109
20	Bonavista	242	4	51	57	0	108

ELECTORAL DISTRICT OF BONAVISTA: OFFICIAL RESULTS

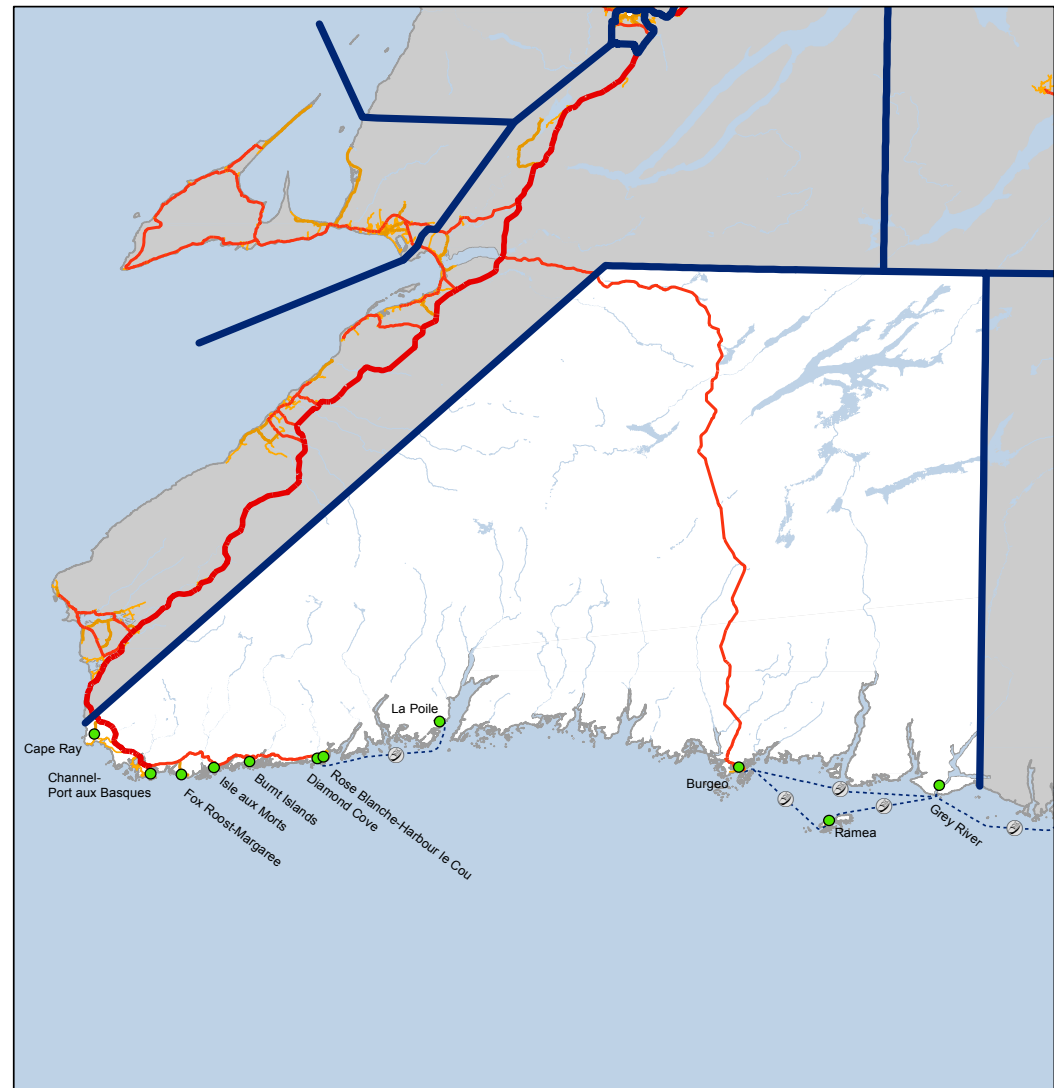
No.	Polling Division	Eligible Voters		Ballots Counted			
		Revised 2019 List	Number of Swear Ins at the Polls	KING, Neil LIB	PARDY, Craig PC	Rejected Ballots	Total Ballots
21	Bonavista	218	6	68	38	2	108
22	Bonavista	220	8	77	38	0	115
23	Bonavista	281	17	78	66	1	145
24	Birchy Cove, Newmans Cove and Amherst Cove	190	12	55	50	0	105
25	Knights Cove, Stock Cove and King's Cove	141	9	20	46	0	66
26	Open Hall, Red Cliff (Bonavista Peninsula), and Tickle Cove	94	4	18	34	0	52
27	Plate Cove East and Plate Cove West	206	19	50	80	0	130
28	Summerville, Princeton and Southern Bay	250	24	57	91	1	149
29	Charleston	96	1	14	34	1	49
30	Sweet Bay	76	4	20	23	0	43
31	Brooklyn	142	10	38	45	1	84
32	Portland and Jamestown	149	6	29	32	1	62
33	Winterbrook	45	5	6	35	0	41
34	Bloomfield	378	35	70	132	3	205
35	Musgravetown	204	22	38	70	0	108
36	Musgravetown	195	15	31	65	1	97
37	Cannings Cove	197	7	33	46	0	79
38	Bunyans Cove	313	22	81	89	0	170
39	Lethbridge	210	15	40	66	2	108
40	Lethbridge and Morley's Siding	250	26	68	97	0	165

ELECTORAL DISTRICT OF BONAVISTA: OFFICIAL RESULTS

No.	Polling Division	Eligible Voters		Ballots Counted			
		Revised 2019 List	Number of Swear Ins at the Polls	KING, Neil LIB	PARDY, Craig PC	Rejected Ballots	Total Ballots
41	George's Brook-Milton	228	28	40	102	2	144
42	George's Brook-Milton	209	52	41	116	1	158
43	Harcourt and Barton	166	13	36	59	1	96
44	Monroe, Waterville, Gin Cove and White Rock	58	5	13	24	2	39
45	Burgoyne's Cove, New Burnt Cove, Clifton and Hodder's Cove	13	44	15	35	1	51
46	Advance - Bonavista		10	71	58	0	129
47	Advance - Port Rexton		5	14	12	0	26
48	Advance - Lethbridge		19	40	81	1	122
49	Special Ballots		18	67	63	1	131
		8,781	760	2,566	2,611	35	5,212

POLLING DIVISION
 RECAPITULATION OF VOTES
 FOR THE ELECTORAL DISTRICT OF
 BURGEO - LA POILE

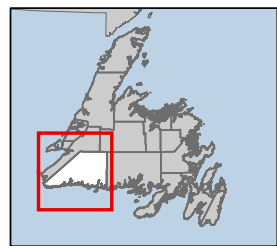

May 16, 2019 Provincial General Election



Provincial Electoral District:
Burgoe - La Poile

2016 Population: 8,543
 Land Area: 12,085 km²

Newfoundland
 Labrador Department of Finance
 Newfoundland & Labrador Statistics Agency



ELECTORAL DISTRICT OF BURGEO - LA POILE: SUMMARY OF POLLING DIVISIONS

Total number of Polling Divisions in District: 29

Total Number of Registered Electors in District: 6,823

Poll	Boundary Descriptions	Registered Electors
1	GREY RIVER: The community of Grey River.	98
2	RAMEA: Beach Road; Beachside Road; Cemetery Road; D.O.T. Road; Dominey Lane; Eavis Lane; Fisheries Road; Harbour Lane; Hospital Lane; Lookout Road; Neil's Lane; Organ's Lane; Point Road; Richard's Harbour Road; Scott's Cove Road; and Teal Pond Road.	208
3	RAMEA: Augustus Lane; Church Road; Clayhole Road; Cookhouse Road; Hillcrest Road; Keepings Lane; Kendall's Lane; Lodge Road; Main Street; Man of War Road; Muddyhole Road; School Road; Swimming Pool Road; and Valley Road.	209
4	BURGEO: Centennial Street; Cutlers Lane; Harbour View Crescent; Hare's Road; Ingrams Lane; Matthews Lane; Samway's Lane; Short's Lane; Small Island Road; and Webbs Road.	268
5	BURGEO: Bobbetts Island Road; Church Road; Clements Place; Clements Road; Colliers Lane; Furbers Harbour Road; Goodyear Place; Hatcher Place; Hiscock's Lane; Main Street; Muddy Hole Road; Randell Place; Warren's Lane; and West Muddy Hole Road.	274
6	BURGEO: Anderson's Lane; Clothier's Place; Inspiration Avenue; Inspiration Place; Monsieur Place; Monsieur's Road; Park Road; and Spencer's Road.	312
7	BURGEO: Burgeo Place; Fish Plant Road; Lushman's Lane (Including Sou' West Seniors Complex, 4 Lushman's Lane); Park Place; Parsons Place; Peddle Place (Including Calder Health Care Centre, 7 Peddle Place); Peter Stride Park (Cabin area, Highway 480); Reach Place; Reach Road; School Road; Wooden Tilt Brook (Cabin area, Highway 480).	299
8	LA POILE: The community of La Poile.	78
9	ROSE BLANCHE: Big Bottom Road; Gulsh Road; Lighthouse Road; School Road; Styles Lane; Tunnel Road; and Water Bottom Road.	157
10	ROSE BLANCHE, HARBOUR LE COU, and DIAMOND COVE: Rose Blanche: Highway 470; Lower Crow Cove Road; Main Street; Ministers Lane; Parsons Point; Savoury Heights; and Upper Crow Cove Road. The community of Harbour Le Cou including Bucklands Lane; Clarkes Crescent; and Harbour Le Cou Road. The community of Diamond Cove.	253
11	BURNT ISLANDS: Bottom's Lane; Church Street; Francis Lane; High Street; Hill Street; Main Street (Odd numbers); Rile Street; St. George's Lane; and Taylor's Lane.	234
12	BURNT ISLANDS: Bay Road; Causeway Extension; Fox Roost Road; Harris Lane; Highway 470 (Odd and even numbers 143 to 316); Main Street (Even numbers); Plant Road; and West Street.	271
13	ISLE AUX MORTS: Back Cove Road; Bens Road; Cemetery Road; Colemans Road; Elizabeth Street; Fanny Foots Road; Farm Road; Framptons Road; Harveys Road; Hiscocks Road; Hulans Road; Kings Road; Legallais Street; and Water Street.	254
14	ISLE AUX MORTS: Barachois Road; Bush Point Road; Cotters Road; Cross Road; Highway 470 (Odd numbers 15 to 135, even numbers 22 to 96); Lafosses Lane; Lefrense Road; Lorie Pond Road; Marine Drive; Queens Road; and Ridgeview Crescent.	277

ELECTORAL DISTRICT OF BURGEO - LA POILE: SUMMARY OF POLLING DIVISIONS

Total number of Polling Divisions in District: 29

Total Number of Registered Electors in District: 6,823

Poll	Boundary Descriptions	Registered Electors
15	MARGAREE-FOX ROOST: The community of Margaree-Fox Roost including Main Street.	255
16	CHANNEL-PORT AUX BASQUES: Feltham Avenue; Lawrence Lane; Legallais Street (Even numbers); Mackay Avenue; and Water Street East.	200
17	CHANNEL-PORT AUX BASQUES: Bragg's Lane; Currie Avenue; Hillside Lane; Knott's Lane; Legallais Street (Odd numbers); Lillington Avenue; MacDonald Drive; and Stadium Road.	219
18	CHANNEL-PORT AUX BASQUES: Baird Street; Clement Crescent; East Avenue; Forsey's Lane; Knox Avenue; and Water Street West.	212
19	CHANNEL-PORT AUX BASQUES: Bennett's Lane; Charles Street; Irving's Lane; Main Street; Savoury's Lane; and Sheaves Lane.	276
20	CHANNEL-PORT AUX BASQUES: Avalon Lane; Avalon Lane Extension; Bungay's Avenue; Church Lane; Citadel Street; Collier's Lane; Elizabeth Avenue; Legion Road; Nelson Avenue; Norman Avenue; Pleasant Street; Read Street; Vardy's Lane; and Walters Lane.	280
21	CHANNEL-PORT AUX BASQUES: Base Road; Bedrock Avenue; Blackmore's Road; Bryne's Lane; Buttons Road; Gale Street; Hardy's Arterial; McNeil's Lane; Oceanview Lane; Regional Street (Even numbers); and Whites Road.	291
22	CHANNEL-PORT AUX BASQUES: Chaulk's Lane; First Avenue; Harbour Lane; Lakeshore Road; Musseau's Lane; Osmond's Lane; Regional Street (Odd numbers); Seaview Lane; Second Avenue; and Warren's Road.	286
23	CHANNEL-PORT AUX BASQUES: Anderson's Lane; Bayview Crescent; Brook Srteet; Brookside Lane; Caribou Road; Gullage's Drive; Harry's Lane; High Street; Hilltop Lane; Marine Drive; Midway Road; Park Lane; Rowe Street; Seaward's Lane; Shorts Lane; Skeard's Lane; Taylor's Lane; and Young's Lane.	237
24	CHANNEL-PORT AUX BASQUES: Allen's Road; Carter's Lane; Grand Bay Road (All even Numbers); Grandview Crescent; Lomond's Lane; and Wharf Road.	181
25	CHANNEL-PORT AUX BASQUES: Buttery Lane; Dowding's Lane; George's Road; Gilbert Place; Grand Bay Road (All odd numbers, including Gateway Gottages; Gateway Apartments, 1 Grand Bay Road; and Dr. Charles L. LeGrow Health Centre, 1 Grand Bay Road); Kettle's Lane; Kettle's Lane Extension; Leriche Street; Matthew's Road; Payne Street; and Wilson's Lane.	231
26	CHANNEL-PORT AUX BASQUES: Legrow Street; and Sunset Drive.	227
27	CHANNEL-PORT AUX BASQUES: Bay Street; Carson Crescent; and Cox Avenue.	191
28	CHANNEL-PORT AUX BASQUES: Bar Haven Drive (Including Mountain Hope Manor, 2 Bar Haven Drive); Brigus Drive; Cabot Street; Dennis Road; Edna's Road; Grand Bay West Road; Hopedale Avenue; Kyle Lane; Morris Street; Smallwood Drive; and Tavernor Drive.	277
29	CAPE RAY: The community of Cape Ray including Hill Top Road; Lighthouse Road; Main Street; Old Red Rock Road; and Park Road.	268

ELECTORAL DISTRICT OF BURGEO - LA POILE: OFFICIAL RESULTS

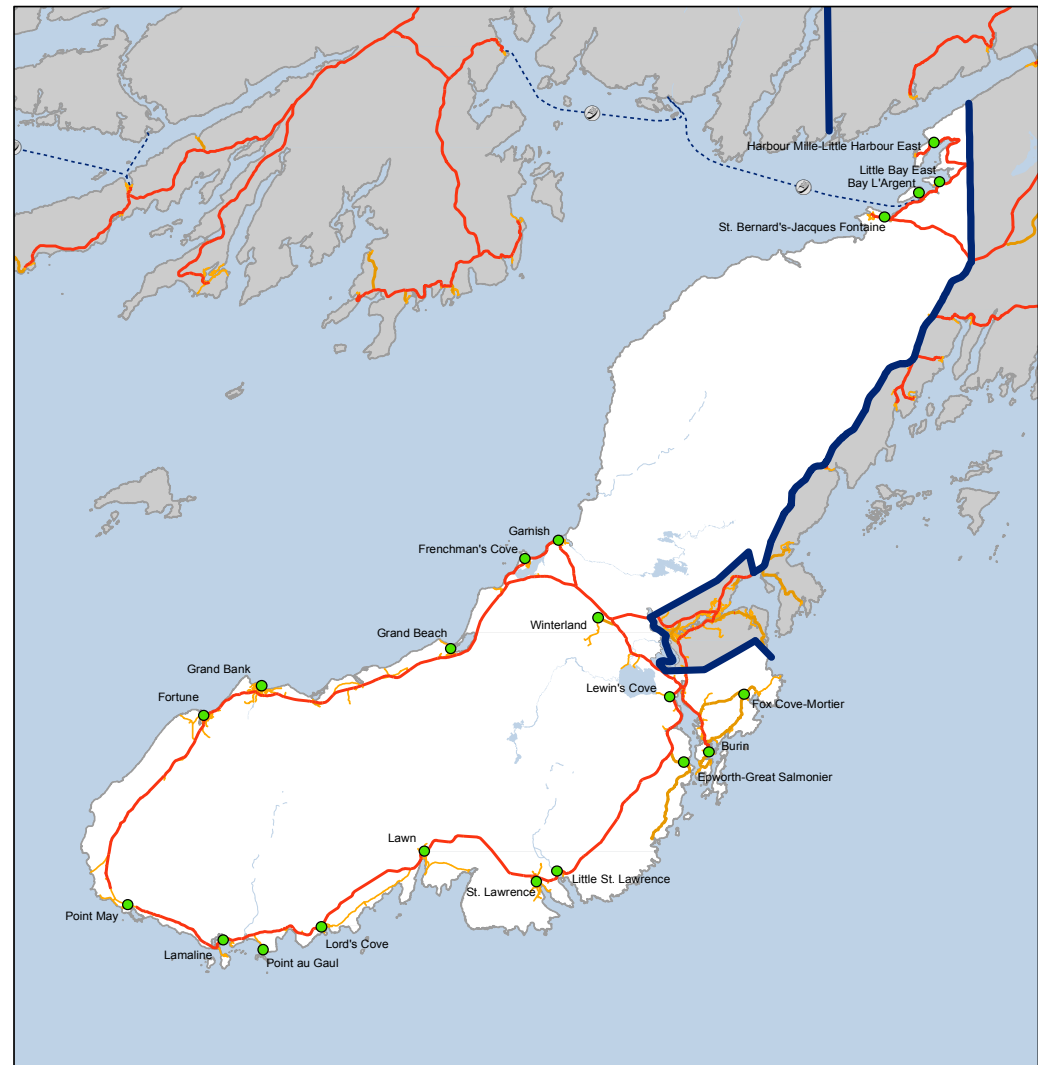
No.	Polling Division	Eligible Voters		Ballots Counted			
		Revised 2019 List	Number of Swear Ins at the Polls	PARSONS, Andrew LIB	TURNER, Deborah Ann PC	Rejected Ballots	Total Ballots
1	Grey River	98	5	38	4	0	42
2	Ramea	208	3	72	4	0	76
3	Ramea	209	0	65	18	0	83
4	Burgeo	268	6	107	22	0	129
5	Burgeo	274	7	118	16	1	135
6	Burgeo	312	6	118	30	1	149
7	Burgeo	299	9	120	16	2	138
8	La Poile	78	3	26	10	0	36
9	Rose Blanche	157	3	41	12	0	53
10	Rose Blanche, Harbour Le Cou and Diamond Cove	253	3	71	17	2	90
11	Burnt Islands	234	7	81	29	0	110
12	Burnt Islands	271	7	78	24	1	103
13	Isle aux Morts	254	15	106	20	0	126
14	Isle aux Morts	277	16	88	31	0	119
15	Margaree-Fox Roost	255	12	110	32	0	142
16	Channel-Port aux Basques	200	7	70	11	1	82
17	Channel-Port aux Basques	219	9	73	17	0	90
18	Channel-Port aux Basques	212	6	83	15	1	99
19	Channel-Port aux Basques	276	12	87	15	0	102
20	Channel-Port aux Basques	280	11	113	17	1	131

ELECTORAL DISTRICT OF BURGEO - LA POILE: OFFICIAL RESULTS

No.	Polling Division	Eligible Voters		Ballots Counted			
		Revised 2019 List	Number of Swear Ins at the Polls	PARSONS, Andrew LIB	TURNER, Deborah Ann PC	Rejected Ballots	Total Ballots
21	Channel-Port aux Basques	291	8	112	27	2	141
22	Channel-Port aux Basques	286	10	114	25	0	139
23	Channel-Port aux Basques	237	13	74	20	2	96
24	Channel-Port aux Basques	181	15	77	17	1	95
25	Channel-Port aux Basques	231	9	89	4	1	94
26	Channel-Port aux Basques	227	6	109	11	0	120
27	Channel-Port aux Basques	191	8	78	12	2	92
28	Channel-Port aux Basques	277	28	117	16	2	135
29	Cape Ray	268	15	113	45	2	160
30	Advance - Channel - Port aux Basques		6	126	15	0	141
31	Advance - Burgeo		3	42	1	0	43
32	Special Ballots		24	231	31	4	266
		6,823	292	2,947	584	26	3,557

POLLING DIVISION
 RECAPITULATION OF VOTES
 FOR THE ELECTORAL DISTRICT OF
 BURIN - GRAND BANK

May 16, 2019 Provincial General Election



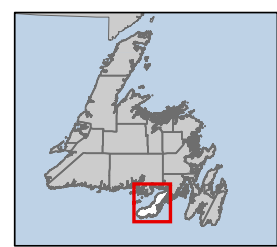
Provincial Electoral District:
Burin - Grand Bank

2016 Population: 12,069
 Land Area: 2,475 km²

Legend
 ● Community
 — District Boundary

0 2.75 5.5 11
 Kilometers

Newfoundland
 Labrador Department of Finance
 Newfoundland & Labrador Statistics Agency



ELECTORAL DISTRICT OF BURIN - GRAND BANK: SUMMARY OF POLLING DIVISIONS

Total number of Polling Divisions in District: 35

Total Number of Registered Electors in District: 8,403

Poll	Boundary Descriptions	Registered Electors
1	FOX COVE-MORTIER and BURIN (PORT AU BRAS): FOX COVE-MORTIER, The Town of Fox Cove-Mortier including Antle's Hill Road; Beachy Cove Road; Brown's Hill Road; Dimmer's Lane; Garrison Point Road; Long's Road; Long's Point Road; Main Road; and Tides Point Road. BURIN (PORT AU BRAS): Church Street; Mud Lane; and South Side Road.	318
2	BURIN: Brushett's Road; Burin Bay Crescent; Collins Lane; Collins Cove Drive; Daltons Lane; Darby's Road; Dock Lane; Footes Lane; Main Street (even numbers 470 to 494, odd numbers 641 to 663); Monroe Place; Oceanview Crescent; Oceanview Place; Parsons Point; Penneys Pond Heights; Penneys Pond Road; Police Road; Rocky Lane; Seaview Drive (even numbers 94 to 116, odd numbers 99 to 115); Seaview Drive (odd and even numbers 1 to 93); Ship Cove Crescent; and Union Road.	349
3	BURIN: Bayview Drive; Clearview Drive; Clover Crescent; Fir Tree Road; Harbourview Drive; Inlet Road; Jorgenson's Road; Keel Street; Lefeuvres Road; Long Cove Square; Main Street (even numbers 358 to 468, odd numbers 519 to 639); Spar Crescent; and Topsail Road.	322
4	BURIN: Coady's Place; Evergreen Crescent; Greenhill Crescent; Greenhill Road; Long Pond Road; Lundrigan's Lane; Main Street (even numbers 224 to 356, odd numbers 277 to 517); Pleasantview Road; Reggae Road; Ropewalk Lane; and Woody Lane.	337
5	BURIN: Augustus Drive; Berryhill Drive; Clearwater Place; Greens Road; Hillview Heights; Juniper Lane; Legge's Road; Main Street (odd numbers 177 to 275, even numbers 116 to 222); Mitchell's Road; and Pike's Lane.	243
6	BURIN: Brenton's Road; Bridget Estates; Eagle Road; Lupine Road; Main Street (odd numbers 1 to 175, even numbers 2 to 114 including Burin Peninsula Health Care Centre, 51-85 Main Street); Salt Pond Drive; Spelling Hill Place; Sugarloaf Road; Warren's Drive; and Winterland Road (odd numbers 1 to 129, even numbers 2 to 204).	263
7	LEWIN'S COVE: Freshwater Pond Road; Hawse's Road; Main Road (even numbers); Pike's Road; Smith's Loop; and Wiscombe's Place.	237
8	LEWIN'S COVE, BIG SALMONIER and EPWORTH: Gerald's Lane; Hollett's Place; Hollett's Road; Inkpen's Lane; Main Road (odd numbers); Manse Road; Parsons Road; Playground Loop. BIG SALMONIER: The community of Big Salmonier including Main Road. EPWORTH: The community of Epworth including Bugden's Point; Claudies Cove Road; Corbin Road; and Main Street (also known as Highway 220).	285
9	LITTLE ST. LAWRENCE: The community of Little St. Lawrence including Burke's Road; Cove Road; Main Street; and Wharf Road.	85
10	ST. LAWRENCE: Blue Beach Heights; Corporation Place; Hogan Street; Kelly's Lane; King's Lane; Lighthouse Road; Mannix Causeway; Marion Drive; Pollux Crescent; Riverside Drive; Seaview Street; St. Matthew Street; Turpin Street; Water Street East (also known as Herring Cove); and Water Street West.	294
11	ST. LAWRENCE: Becks Lane; Director Drive; Iron Springs Road; Laurentian Avenue; Newfluor Crescent; Notre Dame Street; Pike's Drive; Pike's Lane; Salt Cove Brook; Slaneyvale; and Truxton Place.	297
12	ST. LAWRENCE: Council Place; Fairview Avenue; Fairview Crescent (also known as Trailer Court); Mayor Avenue; Memorial Drive (including U.S. Memorial Community Health Centre, 38 Memorial Drive; and Kingsway Living, 20A Memorial Drive); Park Lane; Route 220; and St. Cecelia Street.	232

ELECTORAL DISTRICT OF BURIN - GRAND BANK: SUMMARY OF POLLING DIVISIONS

Total number of Polling Divisions in District: 35

Total Number of Registered Electors in District: 8,403

Poll	Boundary Descriptions	Registered Electors
13	LAWN: Bayview Lane; Cox's Road; Drake's Road; Drake's Road Extension; Edward's Lane; Harbour Drive; Harbour Drive Extension; Joe's Road; Powerhouse Road; Quarry Road; and Shamrock Drive.	238
14	LAWN: Brookside Road; Hickman Drive; Main Highway; Matthew Place; Price Avenue; Sandy Point Road; Strangside Road; Webber's Road; and Webber's Road Extension.	245
15	LORD'S COVE: The Town of Lord's Cove including Back Road; Graveyard Road; Lane Road; Loop Road; Main Road; Pond Road; Raybeck's Road; and Slaney's Road.	124
16	POINT AU GAUL AND TAYLOR'S BAY: The Town of Point au Gaul. The community of Taylor's Bay including Main Street.	74
17	LAMALINE : The Town of Lamaline including Allan's Island Road; American Road (also know as Military Road); Chapel Path; Doyle's Lane; Grotto Road; Hardwood Road; Hill Road; Hummick Road; Lamaline East Road; Lodge Road; Lodge Road North; and Main Road.	221
18	POINT MAY: The Town of Point May including Calmer's Road; Cemetery Road (also known as Grave Yard); Church Lane; Main Road (also known as Highway 220); Mayor's Road; Mick's Cove Road; Pie Duck Cove Road; Sesame Street; and Strickland's Road.	172
19	FORTUNE: Benson Street; Bunkerhill Road; Cabot Place; Clouter's Lane; Community Street; Eldon Street; Forest Road; Forsey Road; Frank's Lane; Gaultois Place; Haddon's Lane; Harbour View Drive; Hayter Street; Hillier Street; Hornhouse Road; Lake Street; Lamaline Highway; Legion Road; Mallard Road; Miles Road; Patten Place; Piercey Street; Rose's Lane; Snook's Road; Snook's Road Extension; Sunset Crescent; Temple Street; and Water Street.	300
20	FORTUNE: Bennett Place; Brookfield Road; Brookside Road; Brunette Avenue; Ceko Place; Church Street; Collier Place; Cooper Lane; Dixon Street; Elford Street; Femme Road; Inkpen Place; Kelly's Place; King Street; Lafosse Road; Logwood Road; Miller's Road; Noseworthy Place; Pushthrough Crescent; Ramea Place; and Springhill Road.	289
21	FORTUNE: Bayview Street; Booth Place; Bradley Crescent; Centennial Street; Confederation Street; Evergreen Avenue; Farm Road; Haddock Road; Haddock Road Extension; Hickman Place; Outer Drive; and Pinchmarsh Road.	316
22	GRAND BANK: Bayview Place; Beckley Place; Burke Drive; Burke Place; Burt's Lane; Butlers Lane; Camp Street; Christian's Road; Citadel Road; College Street; Corkum Place; Courtney Place; Culp Place; Dunton Street; Emberley Place; Evans Street; Gough Place; Grandy's Road; Lower Water Street; Main Street; Pleasant Street; Schooner Drive; Stanley Place; and Water Street.	350
23	GRAND BANK: Atlantic Avenue; Blackburn Road; Charlotte Street; Church Street; Circular Place; Forsey Road; Forward's Lane; George Street; Hawkins Street; Mullins Lane; Plumer Drive; Ralph Street; Seaview Road; Stoodley Place; Warrens Lane; West Street; and West Street Extension.	217
24	GRAND BANK: Coronation Street; Elizabeth Avenue (including Blue Crest Interfaith Senior Cottages, 39 Elizabeth Avenue); Hyde Street; Jamieson Avenue; Pearson Place; Smallwood Drive; and Stone's Place.	324
25	GRAND BANK: Alsatian Drive; Beach Avenue; Brookview Place; Butt Street; Chilcott Place; Crowley's Lane; Handrigan Place; Hickman Street; Lee's Lane; Mistywave Crescent; Old Road; Patten Street; Plant Road; Riverside East; Riverside West; Rose Place; Senior Citizens Place (including The Blue Crest Nursing Home, 1 Senior Citizens Place); and Tim's Lane.	330

ELECTORAL DISTRICT OF BURIN - GRAND BANK: SUMMARY OF POLLING DIVISIONS

Total number of Polling Divisions in District: 35

Total Number of Registered Electors in District: 8,403

Poll	Boundary Descriptions	Registered Electors
26	GRAND BANK: Administrix Place; Allenby Place; Cemetery Road; Edwin Street; Grand View Boulevard (also known as Grand Bank Highway or Route 220 including The Grand Bank Retirement Living, 51A Grand View Boulevard); Greenwood Avenue; Hatcher Place; Hillview Street; Mable Dorothy Boulevard; Malcolm Boulevard; Marine Drive; Oceanview Street; and Partanna Place. The cabin areas of Fraggie Rock, Grouse, Gumbo, Lance au Loup, Little Barasway (cabin area around Little Barasway), Molliers Road and Tomcod Path.	356
27	FRENCHMAN'S COVE (Fortune Bay) and GRAND BEACH: The Town of Frenchman's Cove including Be's Lane; Church Road; Church Road Extension; Evergreen Lane; Golf Course Road; Lundrigan's Road; Main Street; Miles Road; Muddy Hole; Parkside Lane; Pump House Road; Route 210; and Stage Head Road. The community of Grand Beach including Highway 210 (from Grand Beach intersection to residence of Sandy Cooper); Main Road; and Stern Pond.	177
28	GARNISH: Barrisway Road; Captains Lane; Caranza Place; Church Street; Green Hill Road; Holley's Lane; Little Brook Road; Marsh's Road; Mayer Avenue; Mayo's Lane; Pardy's Point Road (including Ocean View Manor, 27 Pardy's Point Road; Partanna Street; Point Bully Place; Point Rosie Place; River Drive; River Drive Extension; Seaview Drive; Short Road; Waterfront Road; Waterline Road; Well Path Road; and White's Lane.	209
29	GARNISH: Long Ridge Place; Rocky Lane; and Sunset Drive (also known as Main Road).	207
30	WINTERLAND and TIDES BROOK (cabin area): The Town of Winterland including Branch Road; Burin Bay Road; Collins Crescent; Golden Sands Road; Highway 210 (also known as Burin Peninsula Highway; Route 210; and Main Highway); Kimberley Farm Drive; Marshall's Road; Northwest Brook Road; Old Highroad; and Pioneer Drive. The area known as Tides Brook (cabin area); Lower Pony's Pond Road; Old Tides Brook Road; Our Cove Road; Pony's Pond Road; Tides Brook; Tides Brook Road; and Winterland Road (also known as Main Road).	253
31	HARBOUR MILLE and LITTLE HARBOUR EAST: The community of Harbour Mille and the community of Little Harbour East (Fortune Bay).	96
32	LITTLE BAY EAST: The Town of Little Bay East including Baker's Lane; Cemetery Road; Crossroad; Factory Road; Harbour Road; Main Street; Punky Drong; Spruce Avenue; and Water Street.	104
33	BAY L'ARGENT: The Town of Bay L'Argent including Banfield Place; Bayview Street; Church Road; Harbour Road; Hilltop Road; House's Place; Main Street; Pop Joe's Lane; Rail Road; Senior's Lane; Strawberry Lane; Sugarloaf Road; Top Road; Water Street; and Windy Circle.	184
34	ST. BERNARD'S: The town of St. Bernard's including Anne's Hill; Ballfield Road; Bank Road; Cerf Path; Hackett's Lane; Hodder's Hill; Johnson's Road; Lange De Cerf Road; Main Road; Nix's Road; Raymond's Road; Slide Path; Synard's Drive; and Whittle's Drive.	265
35	JACQUES FONTAINE: The town of Jacques Fontaine including Allen's Lane; Barachois Crescent; Johnny Jim's Road; Main Road; and Seaview Drive.	90

ELECTORAL DISTRICT OF BURIN - GRAND BANK: OFFICIAL RESULTS

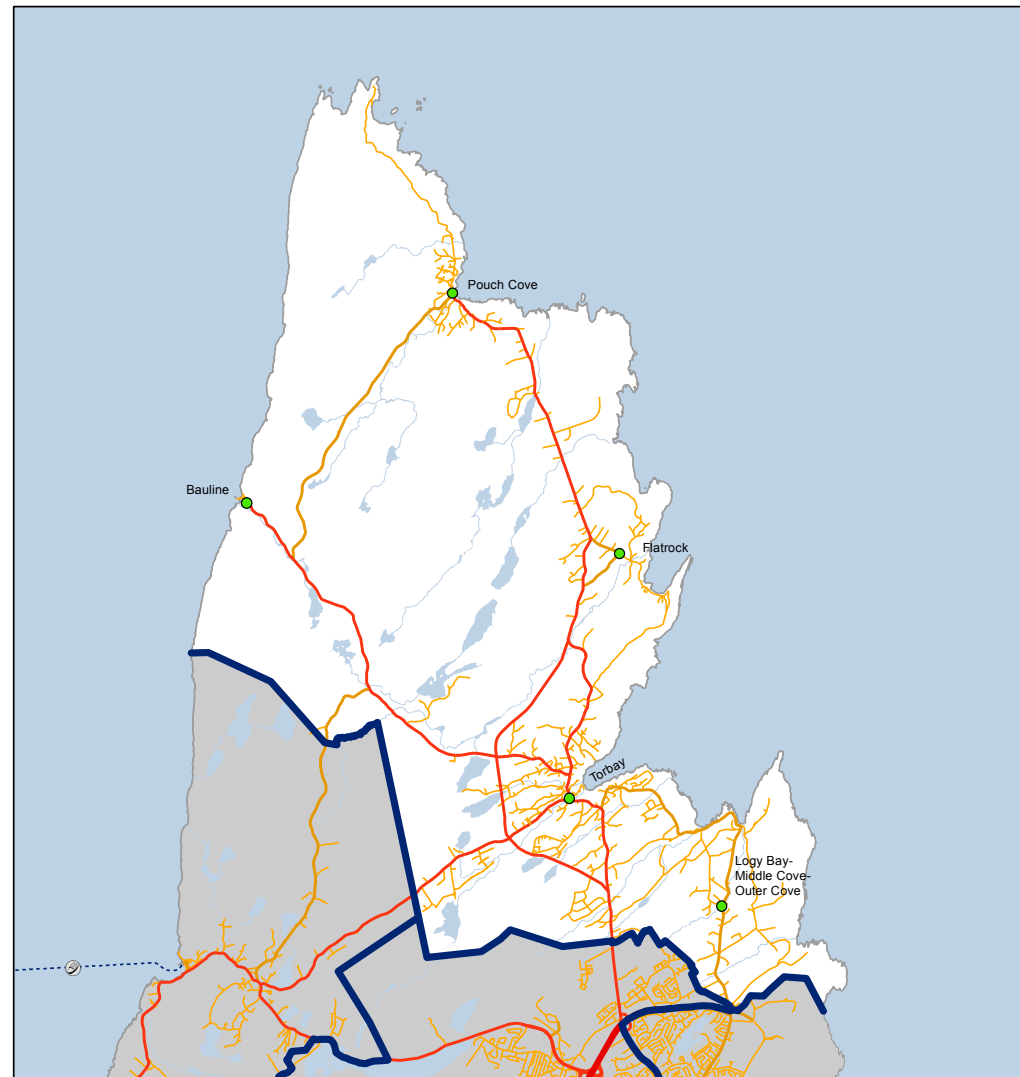
No.	Polling Division	Eligible Voters		Ballots Counted			
		Revised 2019 List	Number of Swear Ins at the Polls	HALEY, Carol Anne LIB	MATTHEWS, Bill PC	Rejected Ballots	Total Ballots
1	Fox Cove-Mortier and Burin (Port au Bras)	318	21	102	74	3	179
2	Burin	349	17	80	91	3	174
3	Burin	322	20	75	70	1	146
4	Burin	337	36	72	106	2	180
5	Burin	243	24	57	83	3	143
6	Burin	263	27	77	70	1	148
7	Lewin's Cove	237	19	42	64	4	110
8	Lewin's Cove, Big Salmonier and Epworth	285	13	66	74	1	141
9	Little St. Lawrence	85	6	15	39	0	54
10	St. Lawrence	294	34	72	90	2	164
11	St. Lawrence	297	36	75	117	1	193
12	St. Lawrence	232	29	51	60	1	112
13	Lawn	238	21	107	51	0	158
14	Lawn	245	19	77	66	0	143
15	Lord's Cove	124	9	57	25	1	83
16	Point au Gaul and Taylor's Bay	74	4	44	1	0	45
17	Lamaline	221	11	87	47	0	134
18	Point May	172	12	63	58	2	123
19	Fortune	300	54	108	86	0	194
20	Fortune	289	27	109	66	0	175
21	Fortune	316	64	125	81	2	208

ELECTORAL DISTRICT OF BURIN - GRAND BANK: OFFICIAL RESULTS

No.	Polling Division	Eligible Voters		Ballots Counted			
		Revised 2019 List	Number of Swear Ins at the Polls	HALEY, Carol Anne LIB	MATTHEWS, Bill PC	Rejected Ballots	Total Ballots
22	Grand Bank	350	86	124	143	2	269
23	Grand Bank	217	53	90	78	1	169
24	Grand Bank	324	24	102	82	1	185
25	Grand Bank	330	15	93	83	4	180
26	Grand Bank	356	41	133	101	4	238
27	Frenchman's Cove (Fortune Bay) and Grand Beach	177	10	45	41	0	86
28	Garnish	209	19	39	53	2	94
29	Garnish	207	13	40	77	0	117
30	Winterland and Tides Brook (cabin area)	253	41	79	116	1	196
31	Harbour Mille and Little Harbour East	96	4	28	29	2	59
32	Little Bay East	104	3	31	27	0	58
33	Bay L'Argent	184	12	64	39	3	106
34	St. Bernard's	265	19	64	96	0	160
35	Jacques Fontaine	90	11	28	21	3	52
36	Advance - Burin		15	39	51	0	90
37	Advance - Fortune		27	90	64	0	154
38	Advance - St. Lawrence		8	15	38	1	54
39	Advance - Bay L'Argent		0	6	9	0	15
40	Special Ballots		35	151	78	3	232
		8,403	939	2,822	2,645	54	5,521


POLLING DIVISION
RECAPITULATION OF VOTES
FOR THE ELECTORAL DISTRICT OF
CAPE ST. FRANCIS

May 16, 2019 Provincial General Election






Provincial Electoral District:
Cape St. Francis

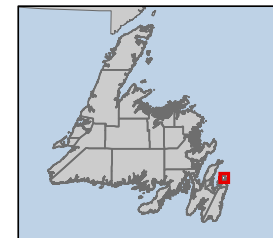
2016 Population: 14,324
Land Area: 150 km²

 Department of Finance
Newfoundland & Labrador Statistics Agency

Legend

-  Community
-  District Boundary

 0 0.5 1 2
Kilometers



ELECTORAL DISTRICT OF CAPE ST. FRANCIS: SUMMARY OF POLLING DIVISIONS

Total number of Polling Divisions in District: 28

Total Number of Registered Electors in District: 8,850

Poll	Boundary Descriptions	Registered Electors
1	LOGY BAY-MIDDLE COVE-OUTER COVE: Ashkay Drive; Biddiscombe's Road; Jenny's Way; Kinsella's Lane; Logy Bay Road (Odd numbers 469 to 635, even numbers 512 to 672, from the Outer Ring Road overpass to the intersection of Cadigan's Road); MaCull Lane; Marine Drive (Odd numbers 1 to 383, even numbers 2 to 372); Marine Lab Road; Milford Haven Close; Murphy's Lane; Roche's Road; Room's Place; Skip's Place; Snow's Lane (Odd and even numbers 1 to 63, from the intersections of Ashkay Drive to Logy Bay Road); and Walsh's Road.	320
2	LOGY BAY-MIDDLE COVE-OUTER COVE: Clovelly Lane; Clover Dale Close; Devereaux Lane; Glenwood Place; Hickey's Road; Klondyke Road; Laurel Willow Close; Logy Bay Road (Odd numbers 637 to 771, even numbers 674 to 800); Lower Road; McDonald's Road; O'Brien Place; O'Neill's Road; Power's Lane; Power's Farm Road; Savage Creek Road; and Stick Pond Road.	311
3	LOGY BAY-MIDDLE COVE-OUTER COVE: Cadigan's Road; Chad's Lane; Cobbler Crescent; Doran's Lane; Doran's Place; Ivy's Way; Kavanagh's Lane; Marine Drive (Even numbers 374 to 822, odd numbers 385 to 743); Red Cliff Road; Red Rocks Drive; Roman's Drung; and Tucamore Heights.	349
4	LOGY BAY-MIDDLE COVE-OUTER COVE: Barnes Road; Big Meadow Drive; Killick Drive; Liam Drive; Middle Ledge Drive; Nugent's Road; O'Rourke's Lane; Old Pine Line; Outer Cove Road; Pine Line (Odd numbers 1 to 221, even numbers 2 to 248); Sandalwood Drive; Smart's Lane; St. Francis Road; Stacks Lane; Tantam Place; and The Old Bog Road.	313
5	LOGY BAY-MIDDLE COVE-OUTER COVE AND TORBAY: Albert Place; Blackberry Crescent; Cox Marsh Road; Granda's Lane; Jones Pond Road; Kennedy's Brook Drive; Marine Drive (Odd numbers 745 to 937, even numbers 824 to 920); Middle Cove Road; Morey's Lane; Nageira Crescent; Pine Line (Odd numbers 381 to 457, even numbers 352 to 416); Pine River Road; Riverwood Place; and Waverley place.	340
6	TORBAY: Bourne's Close; Clara's Place; Cordelia Crescent; Karon Drive; Kelly's Lane; Pine Ridge Crescent; Pulpit Rock Road; Roblin Place; Quarry Road Extension; Roblin Place; Rosebud Street; and Torbay Road (Even numbers 842 to 1068, and odd numbers 861 to 1143).	358
7	TORBAY: Brixham Crescent; Easterbrook Drive; Ellacombe Place; Falkirk Place; Fooster Place; Motion Drive; Motion Lane; Motion Drive Extension; Ned's Place; Paul's Place; Sallesnik Lane; Torquay Place; and Upton Place.	325
8	TORBAY: Coady's Lane; Convent Lane; Coppertop Place; Doyles & Quigleys Lane; Hearn Place; Marine Drive (Odd numbers 1 to 287, even numbers 2 to 294); and Spray Lane.	322
9	TORBAY: Bellaventure Place; Cullen's Lane; Curran Place; Ellard Place; Lynch's Lane; Mahon's Lane; Mascarin Place; Piperstock Place; Quarry Road; Quigley's Lane; Salerno Place; Seaview Avenue; Torbay Road (Even numbers 1070 to 1240, odd numbers 1145 to 1307); and Will's Place.	345
10	TORBAY: Bridge Road; Bullock's Town Road; Cantwell Place; Duggan Place; McArthur Place; McBee Place; McCormick Place; McDuff Place; McEvoy Street; McFayden Place; McGory Place; Reddy Drive; South Pond Road; and Tynedale Drive; .	350
11	TORBAY: Byrne's Place; Fleming's Hill; Holy Trinity Lane; North Pond Road (Including North Pond Personal Care Home, 12 North Pond Road); Torbay Road (Even numbers 1242 to 1342, odd numbers 1309 to 1409); and Yeo's Lane.	309

ELECTORAL DISTRICT OF CAPE ST. FRANCIS: SUMMARY OF POLLING DIVISIONS

Total number of Polling Divisions in District: 28

Total Number of Registered Electors in District: 8,850

Poll	Boundary Descriptions	Registered Electors
12	TORBAY: Anastasia's Place; Canon Marsh Road; Country Drive; Dan's Loop; Great Pond Road; Hiscock's Lane; Hunter Place; Keating's Pound Road; Liney's Place; Manning's Hill; Nolan's Lane; Patrick's Path; Robin's Pond Hill Road; Russworthy Place; Shea's Lane; Tina Place; and Whiteway Pond Road.	326
13	TORBAY: Barron's Lane; Bauline Line (Odd numbers 1 to 139, even numbers 2 to 140); Brown's Lane; Garden Road; Gosse's Lane; Kinsmen Place; Matthew Drive; Reardon's Lane; Santa Maria Drive; Tapper Place; and Thomas Gardens.	269
14	TORBAY: Barn Marsh Place; Bauline Line (Odd numbers 141 to 713, even numbers 142 to 712); Bernice Drive; Buckley's Hill; Camp Carey Road; Corner Path; Crowe's Lane; Franella Place; Keating's Place; Mary Mannings Place; Mayflower Drive; McGrath's Lane; Middle Three Island Pond Road; Pinch Creek Place; Pond Side Lane; and Weather Station Road.	331
15	TORBAY: Clement's Lane; Clement's Place; Eagle Ridge Drive; Field's Lane; Flora Drive; Galway Place; Humpty Marsh Road; Indian Meal Line (Even numbers 2 to 598); Nathaniel Drive; Peter's Place; Scenic View Drive; Valley Loop Drive; Victor Place; and Woodfine's Lane.	333
16	TORBAY: Captain Matthew Davis Drive; Cedarwood Lane; and Cherrywood Drive; Edgewood Lane; Forest River Road; Island Pond Place; Skippers Landing; Victoria Place; Western Island Pond Drive; and Wildberry Lane.	297
17	TORBAY: Barkwood Place; Concepta's Place; Indian Meal Line (Odd numbers 1 to 597); Rattling Brook Road; Riverbank Place; Riverbend Place; Riverdale Drive; Riverview Place; Sprucewood Lane; Streamside Lane; and Woodbridge Lane.	332
18	TORBAY: Beamerview Place; Birchy Nap Hill Road; Codner's Place; Donovan's Hill; Eustace Lane; Evening's Path; Gosse's and Rodger's Crescent; Hickey's Place; Jen's Place; Katrina Place; Lacey's Hill; Lower Street; Manning Place; Mill Lane; Mockin's Place; Moore's Valley Road; St. Nicholas Lane; Texas Place; The Battery; and Upper Evening's Path.	294
19	TORBAY: Ansteys Cove Lane; Crowley Place; Davalan Place; Dodd's Lane; Dunphy's Lane; Ellard's Lane; Gully Road; Martin's Lane; Martin's & Doyles Lane; Ocean View Drive; Oceanview Hill; Tapper's Cove Hill Road; Thorne's Lane; Torbay Road (Odd numbers 1411 to 1619, even numbers 1344 to 1588); Watts Pond Road; Whitten's Lane; and Whitty's Lane.	266
20	TORBAY: Bradbury's Lane; Byrne's Lane; Charles Lane; Doody's Lane; Farmers Road (Also known as Tappers Farm Road); Gallow's Cove Road; Howlett's Avenue; Jakie's Place; Morris Avenue; Ryan's Road; Scott Place; Tantum View Lane; Torbay Road (Even numbers 1590 to 1790, odd numbers 1621 to 1877); and Wind Gap Road (Odd numbers 1 to 43, even numbers 2 to 48, in the Town of Torbay).	255
21	FLATROCK: Admiral's Grove Road; Admiral's View Road; Boyles Lane; Caplin Road; Da's Place; Haley's Place; Hickey's Lane; Houlihan's Lane; Jack's Place; Kavanagh's Lane; Kavanagh's Place; Madeline's Ridge; Martin's Lane; Old Flatrock Road; Pouch Cove Highway (Odd numbers 1 to 429, even numbers 2 to 426, in the Town of Flatrock); Wade's Lane; Wildberry Ridge Road; and Wind Gap Road (Odd numbers 45 to 523, even numbers 50 to 524, in the Town of Flatrock).	369
22	FLATROCK: Adam's Place; Back Road; Blueberry Place; Dawe's Lane; Edward's Place; Everson Road; Hubert's Place; Levman's Place; Maher's Lane; Medalsis Meadow Mews; Medalsis Pond Road; Mike's Crescent; Morey's Place; Power's Lane; Preston's Place; Todd's Place; Uncle Jim's Place; and Wind Gap Road (Odd numbers 525 to 663, even numbers 526 to 670, in the Town of Flatrock).	339

ELECTORAL DISTRICT OF CAPE ST. FRANCIS: SUMMARY OF POLLING DIVISIONS

Total number of Polling Divisions in District: 28

Total Number of Registered Electors in District: 8,850

Poll	Boundary Descriptions	Registered Electors
23	FLATROCK: Annie's Way; Avalia Drive; Deer Marsh Place; Deer Marsh Road; Grace's Place; Hannah's Road; Hawkin's Place; Jane's Lane; Jesse's Place; Joe's Place; Judy's Place; Laila's Road; Parson's Place; Philip's Place; Pouch Cove Highway (Even numbers 428 to 670, odd numbers 431 to 653, in the Town of Flatrock); Red Head Road; Sankies Line; and Three Island Pond Road.	396
24	POUCH COVE: Blackhead Road; Cameron Place; Foley Crescent; Joe Wall's Lane; Lawrence Lane; Main Road (Odd numbers 1 to 531, even numbers 2 to 530); MicNoel Place; Mountain Crescent; Murrin's Road; Satellite Road; Shoe Cove Road; Spout Road; Stiles Cove Road; Tom's Road; Vale Drive; Wall's Road; and Wesbill Road.	335
25	POUCH COVE: Bank Road; Birch Hill Road; Butler's Road; Connor's Lane; Diamond's Road; Evan's Hill; Goldsworthy's Road; Grasse Lane; Hollow Cove Road; Janes Lane; Main Road (Even numbers 532 to 598, odd numbers 533 to 597); Marsh Road; Meetinghouse Road; Moran Place; O'Keefe's Lane; Old Road; Sams Place; and Whiterock Road.	305
26	POUCH COVE: Back Road; Baldhead Road; Bonfire Hill Road; Bragg's Lane; Cape St. Francis Road; Castella's Lane; Central Hill; Connor's Hill; Connor's Loop; Farm Road; Goulds Road; Gruchy's Lane; Hudson's Lane; Jerome's Place; Jordan's Lane; Main Road (Odd numbers 677 to 891, even numbers 684 to 916); Meadow Place; Mundy's Road; New Road; Sullivan's Loop; and Williams Hill.	252
27	POUCH COVE: Evans Road; Gruchy's Hill; Gully Road; Kirby Road; Main Road (Odd numbers 599 to 675, even numbers 600 to 682); Matt's Place; Newell Place; Noseworthy's Lane; Noseworthy's Hill; Pouch Cove Line (Odd numbers 421 to 1001, even numbers 604 to 1002); Rich's Place; River Valley Place; School Lane; Strugnell's Marsh Road; Town Circle; and Welch's Road.	270
28	BAULINE: Bauline Line (Even numbers 714 to 1406, odd numbers 715 to 1397); Bauline Line Extension (That portion of the Bauline Line Extension within the municipal boundaries of Bauline or Torbay); Brook Path; Legrows Road; Main Street; Pouch Cove Line (Odd numbers 1 to 211, even numbers 2 to 188); Seaview Lane; and Western Point Lane.	239

ELECTORAL DISTRICT OF CAPE ST. FRANCIS: OFFICIAL RESULTS

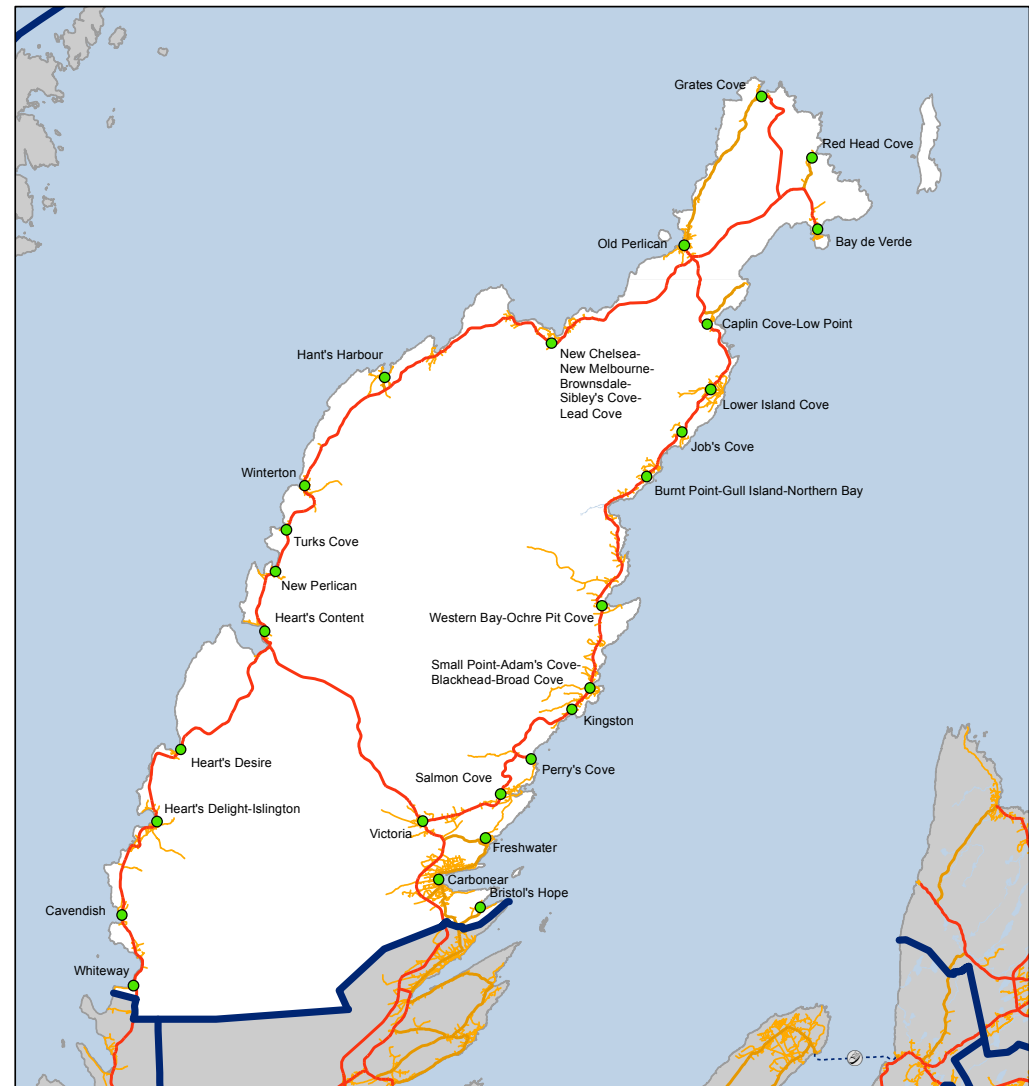
No.	Polling Division	Eligible Voters		Ballots Counted					
		Revised 2019 List	Number of Swear Ins at the Polls	BECK, Peter NDP	DUFFY, Michael LIB	LANE, Ryan NL ALL	PARSONS, Kevin PC	Rejected Ballots	Total Ballots
1	Logy Bay-Middle Cove-Outer Cove	320	51	11	62	7	136	0	216
2	Logy Bay-Middle Cove-Outer Cove	311	13	11	46	6	144	0	207
3	Logy Bay-Middle Cove-Outer Cove	349	47	21	35	7	162	1	226
4	Logy Bay-Middle Cove-Outer Cove	313	56	17	40	7	175	3	242
5	Logy Bay-Middle Cove-Outer Cove and Torbay	340	22	14	40	21	120	2	197
6	Torbay	358	55	12	36	11	157	0	216
7	Torbay	325	41	15	46	6	126	2	195
8	Torbay	322	27	11	40	8	120	0	179
9	Torbay	345	30	9	32	6	122	0	169
10	Torbay	350	54	27	35	9	147	1	219
11	Torbay	309	30	6	25	7	83	1	122
12	Torbay	326	21	13	33	4	122	0	172
13	Torbay	269	26	9	26	2	111	0	148
14	Torbay	331	48	19	55	5	111	1	191
15	Torbay	333	51	16	30	7	126	3	182
16	Torbay	297	48	10	33	1	127	0	171
17	Torbay	332	71	12	44	14	151	0	221
18	Torbay	294	31	11	36	12	87	1	147

ELECTORAL DISTRICT OF CAPE ST. FRANCIS: OFFICIAL RESULTS

No.	Polling Division	Eligible Voters		Ballots Counted					
		Revised 2019 List	Number of Swear Ins at the Polls	BECK, Peter NDP	DUFFY, Michael LIB	LANE, Ryan NL ALL	PARSONS, Kevin PC	Rejected Ballots	Total Ballots
19	Torbay	266	29	11	32	8	109	0	160
20	Torbay	255	22	3	22	6	94	1	126
21	Flatrock	369	35	15	10	6	214	2	247
22	Flatrock	339	42	17	28	12	197	2	256
23	Flatrock	396	44	13	25	5	212	1	256
24	Pouch Cove	335	60	19	46	10	145	3	223
25	Pouch Cove	305	44	9	28	3	154	1	195
26	Pouch Cove	252	28	7	15	0	148	0	170
27	Pouch Cove	270	65	5	27	3	162	0	197
28	Bauline	239	42	13	45	11	117	1	187
29	Advance - Torbay		14	10	24	4	96	1	135
30	Advance - Torbay		10	10	15	7	85	2	119
31	Advance - Torbay		23	6	22	10	94	2	134
32	Advance - Torbay		23	5	26	5	115	2	153
33	Special Ballots		32	9	56	3	270	3	341
		8,850	1,235	396	1,115	233	4,539	36	6,319

POLLING DIVISION
 RECAPITULATION OF VOTES
 FOR THE ELECTORAL DISTRICT OF
 CARBONEAR - TRINITY -
 BAY DE VERDE

May 16, 2019 Provincial General Election



Provincial Electoral District:
Carbonear - Trinity - Bay de Verde

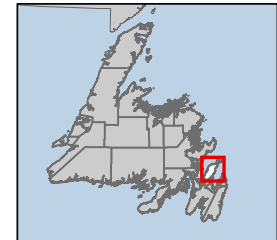
2016 Population: 14,724
 Land Area: 1,055 km²

Legend

- Community
- District Boundary

0 1.75 3.5 7
 Kilometers

Newfoundland Labrador Department of Finance Newfoundland & Labrador Statistics Agency



ELECTORAL DISTRICT OF CARBONEAR - TRINITY - BAY DE VERDE: SUMMARY OF POLLING DIVISIONS

Total number of Polling Divisions in District: 47

Total Number of Registered Electors in District: 10,759

Poll	Boundary Descriptions	Registered Electors
1	BAY DE VERDE: The town of Bay de Verde including Aunt Min's Lane; Back Road; Barter's Lane; Bears Cove Road; Blundons Point Road; Broom Cove Road; Cherry Hill Road; Church Hill Road; Coish's Road; Connaille Road; Emberleys Point Road; Farm Pond Road; Front Road; Harbour Hill Road; Highland Road; Knob Road; Ladder Point Road; Little Hill Road; Lockyer's Ground Road; Main Road; Main Highway (Also known as Route 70); Master's Road; Noonan's Lane; North's Lane; Potter's Road; Spring Hill Road; Tavernor's Road; Tom's Lane; and Walsh's Hill.	314
2	RED HEAD COVE: The community of Red Head Cove including Hatch's Road; Kehoe's Road; New Road; Norris' Road; Post Office Road; Red Head Cove Road (Also known as Main Road); and Stone's Hill Road.	79
3	GRATES COVE: The community of Grates Cove including Back Road; Church Drung; Daniels Cove Road; Ezekiel's Run; Grate's Cove Road; In the Bottom Road; Long Drung Road; Main Highway (Also known as Main Road); Martins Island Road; Meadus Lane; New Line Road; Old School Road; Park Road; Slipway Road; and Stanford's Lane.	134
4	OLD PERLICAN, DANIELS COVE: Old Perlican including Adam's Beach; Birchy Lane; Blow-Me-Down Drive; Burseys Path; Button's Hill; Button's Hill Extension; Churley Circle; Daniel's Hill; Forge Road; Harbour View Street; Jersey Hill; Long's Hill; Main Street (Even numbers 578 to 646, odd numbers 591 to 695); Marsh Pond Road; Mills Hill; Mills Hill Extension; Pollys Hill; Spring Hill Path; Station Drive (Including Perlican Terrace, 444 Station Drive, and Dr. A. A. Wilkinson Memorial Health Centre); Tilleys Garden Lane; Track Road; and Warren's Crescent. The community of Daniels Cove.	281
5	OLD PERLICAN: Barley Cloves Avenue; Breakwater Crescent; Brook Place; Bullocks Avenue; Burts Avenue; Church Road; Church Deep Hole Place; Circular Avenue; Collins Avenue; Cram's Lane; Green Place; Herders Street; Hibernia Street; Hollands Avenue; Hoskins Avenue; Kellys Street; Main Street (Odd numbers 1 to 577, even numbers 2 to 568); March Avenue; Marine Drive; School Road; Skirwink Avenue; Washing Brook Place; Whitman Drive; and Yellow Marsh Road.	226
6	LOWER ISLAND COVE, CAPLIN COVE (Conception Bay) and LOW POINT: The community of Lower Island Cove including Albert Snelgrove's Road; Blind Path; Blundon's Square; Burnt Woods; Burseys Road; Cemetery Road; Critch's Road; Dogberry Hill Crescent; Emberleys Road; Fagners Road; Frank's Road; Fred Garlands Road; Garlands Hill; Gillinghams Road; Gully Hill Road; Hudson's Road; Johnson's Road; Knapman's Road; Lodge Hill Road; Mack Morris Road; Main Highway (Also known as Route 70); Mines Road; Mount Road; Peter Burseys Road; Pigs Trough Road; Pond Hill Road; Red Land's Road; Square Road; Station Road; Tack's Marsh Road; Track Road; and Wheeler's Road. The community of Caplin Cove (Conception Bay) including Blundon's Square; Burseys Road; Fagners Road; Island Cove Hill; Johnny Burseys Road; Lodging Hill Road; Main Highway (Also known as Route 70); Main Street; Old Track; Powers Road; Reynolds Road; Sailors Road; Valley Road; and Wharf Road. The community of Low Point including Hennessey's Road; and Main Road.	265
7	BURNT POINT (Conception Bay) and JOB'S COVE: The community of Burnt Point (Conception Bay) including Allan George's Lane; Brendan Milley's Road; Duke Milley's Road; Engine Mail Road; Grove Road; Long Marsh Road; Main Highway (Also known as Route 70); Main Street; Mousehole Road; Rodgers Road; Station Road; Tucker's Road; and Wick's Road. The community of Job's Cove including Amy's Hole Road; Colbert's Lane; Dawe's Road; Doyle's Lane; Ellie Jo's Way; English's Road; Jim Royal's Road; Main Highway (Also known as Route 70); Main Street; McDonald's Road; Milley's Road; Murphy's Road; Pottle's Road; Redland's Road; Rixon's Road; and Wattle Hill Road.	184

ELECTORAL DISTRICT OF CARBONEAR - TRINITY - BAY DE VERDE: SUMMARY OF POLLING DIVISIONS

Total number of Polling Divisions in District: 47

Total Number of Registered Electors in District: 10,759

Poll	Boundary Descriptions	Registered Electors
8	GULL ISLAND: The community of Gull Island including Beach Road; Brook Road; Delaney's Road; Doyle's Lane; Doyle's Road; Edna Delaney's Road; Folly Road; Jim Oliver's Road; Joes Hill; Johnson's Road #2; Main Highway (Also known as Route 70); McCann's Road; Oliver's Road # 1; Oliver's Road # 2; Pat Hogan's Road; Ridge Road; and Stockwoods Road; .	202
9	NORTHERN BAY: The community of Northern Bay including Buckler's Road; Cummings Pond Road; Dump Road; Hogan's Road; Isaac's Cove; Main Highway (Also known as Route 70); McCarthy's Road; Moore's Lane; Mullaly's Road; Noonan's Lane; O'Dwyer's Road; Old Highway; Oliver's Road; Rockhead Road; Rocky Hill Road; Traffic Road; Woodfine's Road; and Woodrow's Road.	200
10	OCHRE PIT COVE: The community of Ochre Pit Cove including Arch Path; Bank Road # 1; Bank Road # 2; Beach Road; Black Drung; Brook Road; Carnell's Road; Fogerty's Drung; Forest Road; Gillingham's Road; Halfyard's Road; Jacob's Road; Kielley's Road; Main Highway (Also known as Route 70); Old Station Road; Roses Road; Tin Town; and Wharf Road.	134
11	WESTERN BAY: The community of Western Bay including Basha's Road; Bradley's Cove Road; Caribou Road; Carter Sellar's Road; Cemetery Road; Clarke's Road; Clifty Pond Road; Farm Road; Fitzgerald's Road; Forest Road; Hogans Road; Main Highway; McDonalds Road; Newtown Road; Paddocks Road; Peaches Road; Penney's Road; Puddester's Road; Reids Road; River Road; River Head Road; Roses Road; Sellars Road; Slades Road; Southside Road; Station Road; Taylor's Road; Western Bay Line Road; and Wilcox Road.	286
12	BROAD COVE (Conception Bay), BLACKHEAD, and ADAMS COVE: The town of Broad Cove (Conception Bay) including Beach Road; Bobby Bursey Road; Cove Road; King's Road; LeGrows Lane; Lodge Loop Road; Main Highway (Also known as Route 70); Mulley's Cove Road; Mulley's Cove Road Extension; Reynold's Road; School House Road; Sea View Crescent; Slades Road; Station Road; Swamp Hill Road; and Trestle Road. The town of Blackhead including Bishop's Road; Burdens Lane; Fire Hill's Road; Forest Road; Forest Hill Road; Gander Road; Main Highway (Also known as Route 70); Moores Lane; Old Church Road; Peaches Road; Pike's Road; Pumphouse Road; Ryan's Road; School Road; Taylor Road; Wharf Road; and White's Road. The town of Adams Cove including Baggs Lane; Baggs Road; Cave Lane; Chris Road; Cove Road; Diamonds Road; Evans Road; Georgie's Road; Hudson's Road; Jack's Lane; Jackies Road; Main Highway (Also known as Route 70); Moore's Road; Roland's Road; Station Road; and Wood's Garden Road.	217
13	KINGSTON, SMALL POINT and SPOUT COVE: The community of Kingston including Bank Road; Batter Road; Church Road; Main Highway (Also known as Route 70); Marsh Road; Murphy's Road; Old Highway; and Track Road. The town of Small Point including Back Road; Beach Road; Birch Hill Road; Cove Road; Flight's Road; Gover's Road; Kennells Road; Judges Road; King's Road; Main Highway (Also known as Route 70); Mulley's Cove Road; Old Highway; Ovaughan's Hill Road; Peaches Road; Playground Road; Riddles Road; Rocky Road; School House Road; Vaughan Road; and Woodgarden. The community of Spout Cove.	166
14	PERRY'S COVE and SALMON COVE: The community of Perry's Cove including Butts Path; Governor's Pond Road; Kings Road; Long Pond Road; Main Highway (Also known as Route 70); Main Street; Old Back Road; Old Spout Cove Road; Pond Road; Swain Road; and Wharf Road. Salmon Cove: Betty's Drive; Butt's Road; Circular Road; Dry Hill; Elizabeth Avenue; Hillside Crescent; Kelloway's Lane; Loop Road; Main Highway East; Main Highway North (From bridge to Cape Horn); Old Main Road; Parsons Hill; Pine Grove Road; Roses Road; Sandy Lake Road; Slades Avenue; and Slades Hill.	289

ELECTORAL DISTRICT OF CARBONEAR - TRINITY - BAY DE VERDE: SUMMARY OF POLLING DIVISIONS

Total number of Polling Divisions in District: 47

Total Number of Registered Electors in District: 10,759

Poll	Boundary Descriptions	Registered Electors
15	SALMON COVE: Beach Avenue; Birch Cliff Drive; Birchy Road; Brookview Road; Cherry Lane; Cherry Lane Extension; Drung Road; Forest Pond Road; Main Highway South (From the school to the bridge); Northwest Brook Road; Penney's Avenue; Pondview Drive; Reuben Penneys Road; Ridge Road; Ridgeview Road; Riverdale Crescent; Riverside Drive; Sylvie's Hill; and Valleyview Road.	251
16	VICTORIA: Bear Freeway; Country Road; Dean's Road; Forest Road; Gulf Avenue; Highway East (Even numbers 2 to 430, including Maple Manor, 42 Highway East, and Sunrise Apartments, Highway East); King's Road; Lagoon Road; Old Track Road; Priddle's Road; and Slade's Road.	289
17	CARBONEAR: Ash Avenue; Bennett's Hill; Beverley Road; Bond Street; Burden's Hill; Chipman's Lane; Church Hill; Coral Heights; Godden's Mash (Off Highroad North); Highroad North; Hiscock's Lane; Kerry Lane; King's Road; Kirby's Lane; Masonic Avenue; Nicholl Place; Northcott's Lane; Osmond's Lane; Rocky Lane; Russell Street; Rusted Place; and Tyre's Drung.	218
18	CARBONEAR: Am Young's Road; Bannerman Street; Bemister's Hill; Connollys Hill; English Hill; English Hill Extension; Moore's Hill; Musgrave Street; P.F. Finn Street; Tucker's Lane; and Water Street (Odd numbers 135 to 223, even numbers 150 to 234, all houses west of Church Hill to Railway Station).	185
19	CARBONEAR: Baker's Lane; Butt's Avenue; Churchill Circle; Fraize Avenue; Lower Southside Road; Marshall Drive; O'Driscoll's Lane; Park Avenue; Penney's Lane; Power's Lane; and Westcott Place.	285
20	BRISTOL'S HOPE and CARBONEAR: Carbonear: Burgess Place; Circular Road; Cotter's Street; Discovery Place; Earle's Lane (excluding Pte. Josiah Squibb Memorial Pavilion, 3 - 6 Earles Lane); Gilmore Place; Highroad South (Even numbers 90 to 190, odd numbers 97 to 189, including Luxury Estates Retirement Home and Cottages, 136 Highroad South); Mutreyville; Power Heights; Scarlet Ridge Road (Including Bellview Residence, 1 Scarlet Ridge Road); Winter Place; and Woodwynd Heights. Bristol's Hope: The community of Bristol's Hope including Barrett's Road; Beach Road (Also known as Rocky Lane); Butler's Hill; Connor's Valley Road; Crawley Road; Harris's Lane; Harry Peddle's Lane; Main Road (Also known as Bristol's Hope Road); Main Road North; Main Road South; Mosquito Hill; Oceanside Drive; Peddle's Road; Peddle's Lane North; Peddle's Lane South; Point Road; Pond Road; Pondsides Road; Southside Road; Taylor's Lane; and Thomey's Road.	397
21	CARBONEAR: Calidora Place; D'iberville Street; Easton Place; Forward's Lane; Garland's Lane; Highroad South (Odd numbers 1 to 95, even numbers 2 to 88, including Carbonear General Hospital, 86 Highroad South); Jane's Avenue; Kelby's Corner; Newfoundland Drive; The Gap Road; and Willoughby Drive.	235
22	CARBONEAR: Blueberry Crescent; Canada Place; Charlie Laing's Path; CHVO Drive; Clarkes Road; Columbus Drive; Forest Road; Fox Farm Road; Goff Avenue; Hamilton's Lane; Industrial Crescent (Commercial); Mount Royal Estates; O'Keefe's Plains; Powell Drive; Remembrance Loop; Southwell Place; Tilley's Place; and White's Road.	300
23	CARBONEAR: Adelaide Street (Including Adelaide Estates, 75 Adelaide Street and Valley Estates, 85 to 91 Adelaide Street); Gunners Pond Road (Also known as Fling's Pond Road); Islandview Crescent; Kimberley Place; Line Road; and Valley Road.	264
24	CARBONEAR: Carlson Heights; Dwyer's Lane; French's Road; Hayden Heights; Kieley's Hill; Leslie Street; London Road; Oates Lane; Pondsides Hill; Valley View Heights; and Whitely Drive.	229

ELECTORAL DISTRICT OF CARBONEAR - TRINITY - BAY DE VERDE: SUMMARY OF POLLING DIVISIONS

Total number of Polling Divisions in District: 47

Total Number of Registered Electors in District: 10,759

Poll	Boundary Descriptions	Registered Electors
25	CARBONEAR: Charwood Road; College Road, Cross Roads; Beach Road; Grassy Lane; Jordan's Lane; Pike's Lane (Including Charwood Legion Manor, 3 Pike's Lane); and Pondsides Road.	206
26	CARBONEAR: Chapel Hill; Chapel Place; Chapel Street; Dunphy Avenue; Earleson Heights; Furey's Lane; Gladstone Road; Irishtown Road; Oceanview Heights; St. Clare Avenue; and Stentafor's Lane.	207
27	CARBONEAR: Bunker Hill; Crowdy Street; Drake's Hill; Gould's Road; Kim's Lane; O'Donovan's Lane; Oates Place; Patrick Street; and Rockey lane.	193
28	CARBONEAR: Ashley Road; Hillview Avenue; Hoyles Road; LeMarchant Street; Mahaney's Lane; Northwood Estates; Soper Avenue; and Warehams Road.	227
29	CARBONEAR: Across the Doors; Burke's Lane; Butt's Lane; Captain Frank's Lane; Coles Lane; Freshwater Road; Goodison Street; Harbour View Avenue; Horwood's Hill; Joe Taylor's Lane; LeMarchant Street Extension; Liberton's Hill; Lily Pond Road; Long's Hill; Quarter's Lane; Saunders Avenue; Sutton's Hill; and Wexford Road.	233
30	CARBONEAR: Bay Street; Burnt Head Road; Crocker's Cove Point; Water Street (Odd numbers 1 to 133, even numbers 2 to 148 – all houses east of Church Hill to Freshwater Road).	224
31	FRESHWATER (CARBONEAR): The community of Freshwater including Broderick's Lane; Cemetery Road; Church Hill; Clement's Cove Road (Also known as Clown's Cove Road); Couvage's Lane (Also known as White Rock Lane); Crossroads; Main Road; Noel's Road; Old Flat Rock Road; Parsons Lane; Peabody Lane; Plank Lane; Point Road; Ridge Road; Snow's Hill; Turkey Farm Road; and White Rock Road.	184
32	VICTORIA: Antle's Road; Bottom Loop; Black Road; Evely's Lane; Fisherman's Road; Main Highway (Even numbers 52 to 432, odd numbers 85 to 391); Manse Road; Murray's Hill; Old Track Road South; Powell's Road; Salmon Cove Road; Swansea Road; Vater's Road; and Willow Lane.	327
33	VICTORIA: Burnt Woods Road; Clarke's Lane; Cole's Place; Cole's Road; Deerings Road; Edward Clarke's Road; Highway East (Odd numbers 1 to 429, including Greenwood Senior Apartments, 87 Highway East); Hillview Crescent; Hillview Drive; Parson's Road; Powerhouse Road; Pryme Avenue; Snook's Road; Station Road; White's Lane; and Wildberry Lane.	303
34	VICTORIA: Ash Road; Baldwin's Road; Best Place; Church Road; Gully Path Road; Marsh Road; Penney's Hill; Priddle's Lane; Pye's Road; Rattle's Road; and Ron Clarke's Road.	301
35	HEART'S DELIGHT-ISLINGTON (Islington): The community of Islington including Batts Hill; Branton's Hill; Byrant's Road; Chisleths Hill; Clearview Hill; Easy Street; Greenwood Lane; Hauling Path; Jack's Lane; Long Point Cove Road; Lower Road; Main Highway (Route 80, also known as Main Road, including Golden Years Manor, 226 Main Highway); Meadow Avenue; Percy's Lane; Pond Road; Ridge Road; Track Road; Victoria Road; and Welsh's Hill.	162
36	HEART'S DELIGHT-ISLINGTON (Heart's Delight): The community of Heart's Delight including Andrews Lane; Bay View Avenue; Boar Point Hill Road; Church Street; Circular Road; Country Road; Crocker's Hill; Crockers Lane; Double Hills Road; Farm Road; Foote's Lane; Harbour Drive; Legge's Lane; Line Road; Main Highway (Also known as Route 80 and Main Road); Martins Pond Road; Mill Road; North East Side Road; Reid's Street; Sooley's Hill; Western Point; Wharf Road; Witch Hazel Road; and Youth Valley Road.	409

ELECTORAL DISTRICT OF CARBONAR - TRINITY - BAY DE VERDE: SUMMARY OF POLLING DIVISIONS

Total number of Polling Divisions in District: 47

Total Number of Registered Electors in District: 10,759

Poll	Boundary Descriptions	Registered Electors
37	HEART'S DESIRE: The Town of Heart's Desire including Andrew's Lane; Bank Road; Beach Path; Beach Road; Bill Clarke's Lane; Bishop's Lane; Church Road; Clarence Hill; Clarke's Lane; Coombs Lane; Cross the Brook Road; Joe's Grade; Lahey's Drive; Langer's Road; Main Highway (Also known as Route 80 and Main Road); Newtown Road; Northover Drive; Old Road; Old Track Road; Penton's Lane; Peters Drive; Point Road; Spruce Lane; Station Road; Track Road; Whalens Loop; and Wharf Road.	167
38	HEART'S CONTENT: The Town of Heart's Content including Alec Rowe's Lane; Backway Road; Bert Rowe's Lane; Church Lane; Cove Road; George Piercey's Lane; Greens Hill Road; Heart's Content Barrens; Main Highway (Also known as Route 80 and Main Road); Martin's Lane; Northern Point Road; Office Hill Road; Old Road; Parish Hall Hill; Park Road; Plant Road; Point Road; Pond Road; Regular's Lane; Rockwood's Hill; Rockwood's Hill Road; Rowe's Bank; School Road; Shop Lane; Southern Cove Pond; Station Road; Tank Road; and Track Road.	320
39	NEW PERLICAN: The Town of New Perlican including Beach Pond Road; Beaver Pond Road; Brook Road; Bryants Road; Burrages Lane; Church Road; Gut Road; Harbour Road; Heffords Road; Hiscock's Road; Indian Meal Road; Legge's Lane; Light House Road; Long Hill Path A; Long Hill Path B; Main Highway (Also known as Route 80 and Main Road); New Road; Path Road; Peddle's Lane; Piercey's Square; Scott's Hill; Seaward's Road; Tory Road; Tory Road Extension; United Church Road; Vitter's Cove Path; and Vitters Cove Road.	154
40	WINTERTON and TURK'S COVE: Winterton: Cemetery Road; Green's Hill; Highland Drive; Main Highway (Also known as Route 80 and Main Road); Maple Place; Old Road; P & R Lane; Pitcher's Hill; Pitcher's Path; Pitcher's Place; Point Road; Tucker's Hill; Wharf Road; and Winterhouse Road. The community of Turk's Cove including Main Highway (Also known as Route 80); Turk's Cove Road; and Wharf Road.	193
41	WINTERTON: Andrew's Lane; Babb's Road; Brinson's Hill; Brook Lane; Coates Hill; Downey's Lane; Green's Drive; Guide Grounds Road; Harbour View Drive; Harnum's Hill; Harnum's Lane; Hindy's Beach; and Hindy's Lane (Including Winter Holme Manor, 33 Hindy's Lane); Hiscock's Lane; Mill Lane; Northern Point; Parrott's Hill; Parrott's Path; Pinhorn Lane; Pinhorn's Beach; Tucker's Lane; and Western Point.	180
42	NEW CHELSEA and HANT'S HARBOUR: The Town of Hant's Harbour including Battlefield Road; Caplin Cove Road; Church Hill; Critch's Lane; Custard Head Road; Evan's Lane; Forge Hill; Forge Lane; Green's Lane; Hant's Harbour Road; Johnny's Lane; King's Road; Main Highway (Also known as Route 80 and Main Road); Marsh Road; Meade Road; Meade Garden Road; Mitchell's Lane; Waterline Road; Well Road; and Western Bay Road. The community of New Chelsea including Bailey's Road; Belbin's Road; Belgium Road; Big Hill; Hand's Lane; Hand's Road; Harbour Road; Harris' Road; Lodge Road; Main Highway (Also known as Route 80); Old Highway; Pond Path Road; Secretary Road; Single's Lane; Southwest Path; West Path; Wharf Road; and Young's Road.	352
43	LEAD COVE, SIBLEY'S COVE, BROWNSDALE & NEW MELBOURNE: The community of Lead Cove including Back Road; Hubbard's Road; Main Highway (Also known as Route 80); Old Lead Cove Road; Old Main Highway; and Wharf Road. The community of Sibley's Cove including Bank Road; Cemetery Road; Eddy's Lane; Eddy's Road; Eddy's Hill Road; Main Highway (Also known as Route 80); Old Road; Pond Path Road; Pryer's Road; Rodger's Road; Solomon's Road; Sparkes Road; Sparkes Road Extension; Squires Road; and Torquay Road. The community of Brownsdale including Austin Road; Bank Road; Church Road; Hedley Sparke's Road; Hopkins Road; Main Highway (Also known as Route 80); March's Road; Matthews Road; Nixon's Road; Roses Road; Rowe's Road; Spark's Road; Thorne's Road; Western Path; and Whales Brook. The community of New Melbourne including Barrett's Road; Button's Road; Cemetery Road; Church Road; Driscoll's Lane; Goodwin's Road; Main Highway (Also known as Route 80); Old Highway; Old Ridge Road; Old School Road; Point Road; Salvage Point Road; and School Hill.	268

ELECTORAL DISTRICT OF CARBONEAR - TRINITY - BAY DE VERDE: SUMMARY OF POLLING DIVISIONS

Total number of Polling Divisions in District: 47

Total Number of Registered Electors in District: 10,759

Poll	Boundary Descriptions	Registered Electors
44	CAVENDISH: The community of Cavendish including Bank Road; Beach Road; Cemetery Road; Main Highway (Also known as Route 80 and Main Road); Mill Cove Road; Old Highway; Old Track Road; Pinch Road; Pond Road; and Post Office Road.	225
45	WHITEWAY: The Town of Whiteway including Burgess Lane; George's Hill; Harnum's Hill; Harnum's Lane; Harnum's Place; Long Pond Road; Main Highway (Also known as Route 80 and Main Road, including Shag Rock Manor Personal Care Home, 50 Main Highway); Max's Lane; Old Highway; Old Track Road; Pitchers Pond; Pump House Road; Rowe's Road; The Drong; Welsh's Lane; and Wharf Road.	294
46	CARBONEAR: Earle's Lane (Pte. Josiah Squibb Memorial Pavilion, 3 - 6 Earles Lane, 1 North).	0
47	CARBONEAR: Earle's Lane (Pte. Josiah Squibb Memorial Pavilion, 3 - 6 Earles Lane, 2 North).	0

ELECTORAL DISTRICT OF CARBONEAR - TRINITY - BAY DE VERDE: OFFICIAL RESULTS

No.	Polling Division	Eligible Voters		Ballots Counted					
		Revised 2019 List	Number of Swear Ins at the Polls	BURT, Kathleen E. NDP	COLE, Edward Thomas	CROCKER, Steve M. LIB	OLIVER, Jason PC	Rejected Ballots	Total Ballots
1	Bay de Verde	314	19	11	0	119	49	0	179
2	Red Head Cove	79	4	3	5	36	8	0	52
3	Grates Cove	134	7	2	0	35	17	0	54
4	Old Perlican, Daniels Cove	281	12	2	0	92	35	0	129
5	Old Perlican	226	10	1	0	88	24	0	113
6	Lower Island Cove, Caplin Cove (Conception Bay) and Low Point	265	23	6	0	94	55	0	155
7	Burnt Point (Conception Bay) and Job's Cove	184	7	1	0	44	41	0	86
8	Gull Island	202	16	4	0	26	95	0	125
9	Northern Bay	200	15	2	1	27	70	0	100
10	Ochre Pit Cove	134	12	2	0	28	52	0	82
11	Western Bay	286	21	7	2	66	87	0	162
12	Broad Cove (Conception Bay), Blackhead and Adams Cove	217	11	9	0	64	57	1	131
13	Kingston, Small Point and Spout Cove	166	13	4	0	43	65	0	112
14	Perry's Cove and Salmon Cove	289	26	7	2	118	57	1	185
15	Salmon Cove	251	21	4	1	104	56	0	165
16	Victoria	289	53	9	3	137	70	2	221

ELECTORAL DISTRICT OF CARBONEAR - TRINITY - BAY DE VERDE: OFFICIAL RESULTS

No.	Polling Division	Eligible Voters		Ballots Counted					
		Revised 2019 List	Number of Swear Ins at the Polls	BURT, Kathleen E. NDP	COLE, Edward Thomas	CROCKER, Steve M. LIB	OLIVER, Jason PC	Rejected Ballots	Total Ballots
17	Carbonear	218	24	10	0	57	21	4	92
18	Carbonear	185	17	9	0	42	37	0	88
19	Carbonear	285	21	3	1	98	55	0	157
20	Bristol's Hope and Carbonear	397	81	13	1	120	83	2	219
21	Carbonear	235	40	14	0	71	57	3	145
22	Carbonear	300	59	12	0	107	78	1	198
23	Carbonear	264	29	7	1	97	42	0	147
24	Carbonear	229	21	11	1	52	42	1	107
25	Carbonear	206	25	9	1	82	29	0	121
26	Carbonear	207	25	12	0	70	36	0	118
27	Carbonear	193	8	12	1	48	33	0	94
28	Carbonear	227	17	7	1	46	44	1	99
29	Carbonear	233	13	7	1	88	39	0	135
30	Carbonear	224	28	9	1	80	29	1	120
31	Freshwater (Carbonear)	184	20	7	2	84	28	1	122
32	Victoria	327	29	4	0	115	62	3	184
33	Victoria	303	44	9	2	101	72	1	185
34	Victoria	301	17	5	1	102	63	0	171
35	Heart's Delight-Islington (Islington)	162	23	4	0	89	34	1	128

ELECTORAL DISTRICT OF CARBONEAR - TRINITY - BAY DE VERDE: OFFICIAL RESULTS

No.	Polling Division	Eligible Voters		Ballots Counted					
		Revised 2019 List	Number of Swear Ins at the Polls	BURT, Kathleen E. NDP	COLE, Edward Thomas	CROCKER, Steve M. LIB	OLIVER, Jason PC	Rejected Ballots	Total Ballots
36	Heart's Delight-Islington (Heart's Delight)	409	27	15	0	201	82	0	298
37	Heart's Desire	167	13	3	1	70	25	1	100
38	Heart's Content	320	20	7	0	129	53	2	191
39	New Perlican	154	20	8	2	68	25	1	104
40	Winterton and Turk's Cove	193	17	4	0	97	34	0	135
41	Winterton	180	8	7	0	81	25	0	113
42	New Chelsea and Hant's Harbour	352	17	9	2	115	53	1	180
43	Lead Cove, Sibley's Cove, Brownsdale and New Melbourne	268	21	9	3	112	39	3	166
44	Cavendish	225	20	4	4	120	25	3	156
45	Whiteway	294	21	3	2	107	43	1	156
46	Carbonear	0	0	2	2	24	15	0	43
47	Carbonear	0	0	5	3	24	8	0	40
48	Advance - Old Perlican		6	4	0	57	37	0	98
49	Advance - Carbonear		7	9	0	93	48	0	150
50	Advance - Carbonear		22	10	1	67	48	1	127
51	Advance - Carbonear		18	3	3	68	48	0	122
52	Special Ballots		50	13	2	189	92	6	302
		10,759	1,098	353	53	4,292	2,422	42	7,162

POLLING DIVISION
 RECAPITULATION OF VOTES
 FOR THE ELECTORAL DISTRICT OF
 CARTWRIGHT - L'ANSE AU CLAIR

May 16, 2019 Provincial General Election



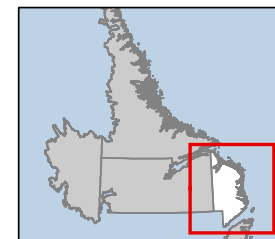
Provincial Electoral District:
Cartwright - L'Anse au Clair

2016 Population: 3,645
 Land Area: 26,535 km²

Legend
 ● Community
 — District Boundary

0 105 210 420
 Kilometers

Newfoundland
 Labrador Department of Finance
 Newfoundland & Labrador Statistics Agency



ELECTORAL DISTRICT OF CARTWRIGHT - L'ANSE AU CLAIR: SUMMARY OF POLLING DIVISIONS

Total number of Polling Divisions in District: 18

Total Number of Registered Electors in District: 2,905

Poll	Boundary Descriptions	Registered Electors
1	BLACK TICKLE and DOMINO: The community of Black Tickle including Main Street. The community of Domino.	126
2	CARTWRIGHT: The town of Cartwright including Airstrip Road; Back Road; Base Road; Blackhead Hill ; Burdett's Brook; Clark's Lane; Dyson's Lane; Flagstaff Lane; Lethbridge Lane; Low Road; M.O.T. Road; Main Road; Paradise Extension; Pittman's Lane; Point Road; and Willow Lane.	339
3	PARADISE RIVER: The community of Paradise River.	6
4	PINSENT'S ARM: The community of Pinsent's Arm.	51
5	NORMAN'S BAY: The community of Norman's Bay.	27
6	CHARLOTTETOWN, Labrador: The Town of Charlottetown including Airport Boulevard; Cadwells Lane; Campbells Lane; Forest Access Road; Harbourview Drive; Hillside Drive; Hilltop Lane; Main Street; Marine Drive ; Oceanview Lane; Pond Road; Route 512; School House Lane; and Turnbull's Lane.	241
7	PORT HOPE SIMPSON: The town of Port Hope Simpson including Airport Road; Alexis Drive; Bayview Road; Bowater Avenue; Country Road; D. C. Young Boulevard; Marine Drive; Millcove Road ; Monument Lane; Notley's Drive; Penny's Lane; Pioneer Street; Potter's Lane; Ranger Drive; Riverview Road; Route 510 (Commercial area); Seashore Lane; Wing Road; and Woodland Heights.	343
8	ST. LEWIS: The Town of St. Lewis including Airport Hill Road; Fishermans Point Road; Frankies Cove Road; Harbour View Road; Hill View Road; Loaders Point Road; Main Road; Shoal Point Road; and Tower Road.	155
9	MARY'S HARBOUR: The Town of Mary's Harbour including Airstrip Road; Barney's Pond Road; Bearview Road; Church Road; Cumby's Road; Gin Cove Hill ; Hillview Road; Hillview Road Extension; Hydro Road; Lodge Bay Road; Main Street (Including Harbourview Manor, 187 Main Street); Michael's Point Road; Michael's Point Road Extension; Pigeon Pond Hill; and Riverview Subdivision.	279
10	LODGE BAY: The community of Lodge Bay including Ranger Valley Drive.	58
11	RED BAY: The Town of Red Bay including Basin Drive; Brook Lane; Church Lane; Co-op Lane; East Harbour Drive; Look Out Lane; Main Highway (Also known as Highway 510); Northern Brook Road; Organ's Island; Saddle Island; School House Lane; Tracey; and West Harbour Drive.	158
12	PINWARE: The Town of Pinware including Main Street (Also known as Highway 510).	80
13	WEST ST. MODESTE: The Town of West St. Modeste including Bolger's Lane; Fowler's Road; Jacob's Drive; Main Highway (Also known as Highway 510); Marine Drive; McDonald Drive; McDonald's Island; O'Dell's Lane; and Rink Road .	101
14	CAPSTAN ISLAND: The community of Capstan Island including Highway 510.	32

ELECTORAL DISTRICT OF CARTWRIGHT - L'ANSE AU CLAIR: SUMMARY OF POLLING DIVISIONS

Total number of Polling Divisions in District: 18

Total Number of Registered Electors in District: 2,905

Poll	Boundary Descriptions	Registered Electors
15	L'ANSE AU LOUP: Battery Lane; Belbin's Road; Branch Road; Brook Road; Hillside Drive; Main Highway (Also known as Highway 510); O'Brien's Crescent; O'Brien's Road; River Road; and School Road.	265
16	L'ANSE AMOUR/L'ANSE AU LOUP: The community of L'anse Amour. Lanse au loup: Barney's Road; Country Road; Earle's Road; Evergreen Avenue; Hall Road; Harbour Drive; Ocean Drive; and Waterfront Road.	188
17	FORTEAU/ENGLISH POINT: The Town of Forteau including Boat's Cove Brook Street; Buckle's Point Road; English Point Road; First Pond Road; Harbour Drive; Howell Avenue; Main Street (Including Labrador Straits Senior Housing Inc., 34 Main Street); Misery Hill Road; Philip's Drive; Pine Avenue; River Road; Robinson Lane; Sesame Street (Including Labrador South Health Care Centre, 5 Sesame Street); Willow Avenue. The community of English Point including Back Cove Place; Birch Avenue; Spruce Avenue; and Water Street.	304
18	L'ANSE AU CLAIR: The Town of L'Anse au Clair including Bayview Crescent; Church Street; Country Road; Hillside Drive; Lodge Road; Main Highway; Oceanview Drive; Oceanview Drive Extension ; Pleasant Street; and Western Brook Road.	152

ELECTORAL DISTRICT OF CARTWRIGHT - L'ANSE AU CLAIR: OFFICIAL RESULTS

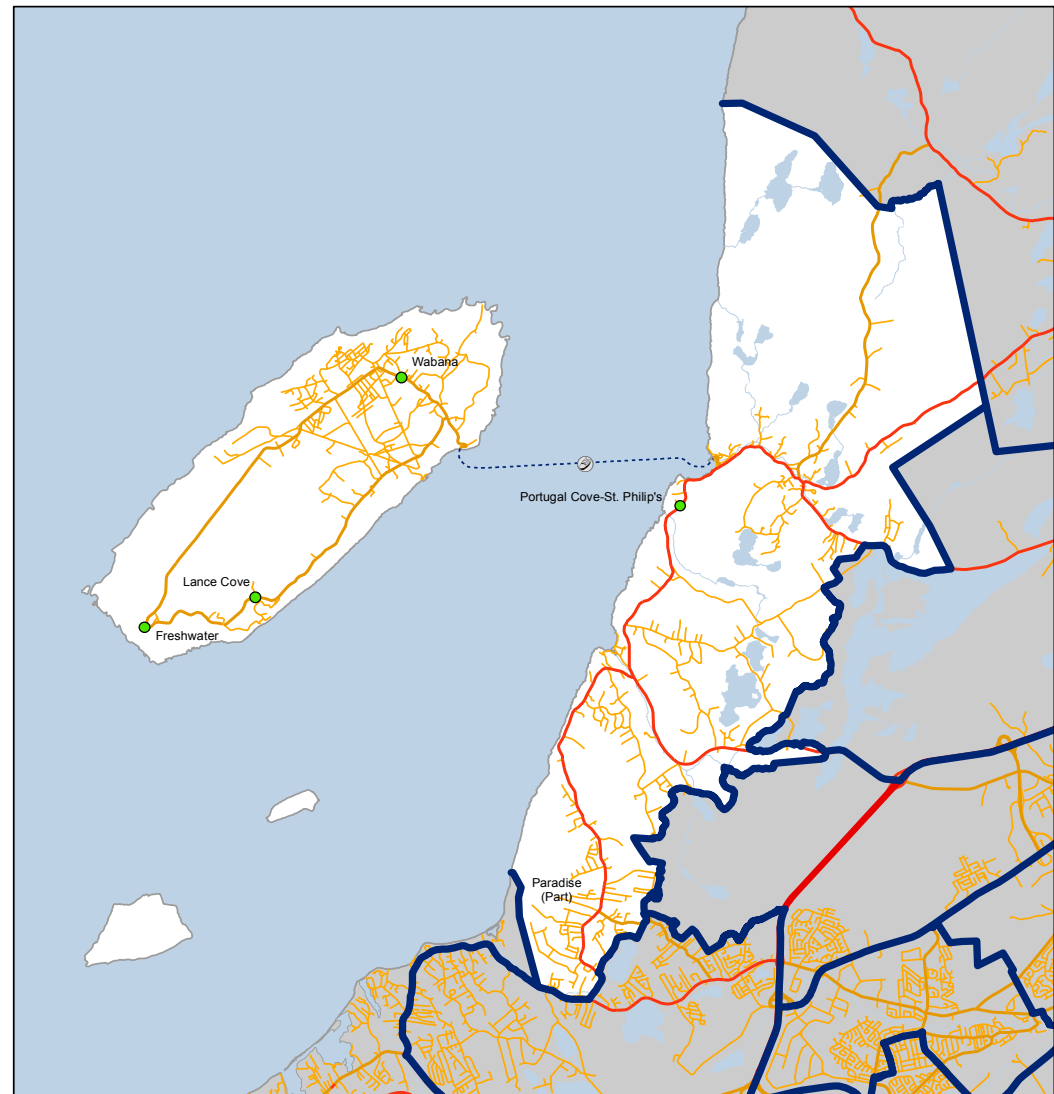
No.	Polling Division	Eligible Voters		Ballots Counted			
		Revised 2019 List	Number of Swear Ins at the Polls	DEMPSTER, Lisa V. LIB	NORMORE, Michael PC	Rejected Ballots	Total Ballots
1	Black Tickle and Domino	126	2	41	7	1	49
2	Cartwright	339	18	121	40	4	165
3	Paradise River	6	3	2	3	0	5
4	Pinsent's Arm	51	1	27	4	0	31
5	Norman's Bay	27	2	8	1	0	9
6	Charlottetown	241	21	132	13	1	146
7	Port Hope Simpson	343	35	89	37	2	128
8	St. Lewis	155	3	61	19	2	82
9	Mary's Harbour	279	9	105	5	1	111
10	Lodge Bay	58	3	29	3	3	35
11	Red Bay	158	4	47	23	1	71
12	Pinware	80	8	21	26	3	50
13	West St. Modeste	101	7	32	27	1	60
14	Capstan Island	32	1	7	6	0	13
15	L'Anse au Loup	265	14	32	72	0	104
16	L'Anse Amour/L'Anse au Loup	188	15	26	51	1	78
17	Forteau/English Point	304	19	95	43	0	138
18	L'Anse au Clair	152	7	59	12	1	72
19	Advance - L'Anse au Loup		11	58	86	0	144
20	Advance - Mary's Harbour		5	36	9	0	45
21	Advance - Cartwright		1	20	19	2	41

ELECTORAL DISTRICT OF CARTWRIGHT - L'ANSE AU CLAIR: OFFICIAL RESULTS

No.	Polling Division	Eligible Voters		Ballots Counted			
		Revised 2019 List	Number of Swear Ins at the Polls	DEMPSTER, Lisa V. LIB	NORMORE, Michael PC	Rejected Ballots	Total Ballots
22	Special Ballots		16	84	46	1	131
		2,905	205	1,132	552	24	1,708


POLLING DIVISION
RECAPITULATION OF VOTES
FOR THE ELECTORAL DISTRICT OF
CONCEPTION BAY EAST - BELL ISLAND

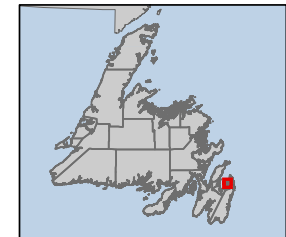

May 16, 2019 Provincial General Election



Provincial Electoral District:
Conception Bay East - Bell Island

2016 Population: 17,353
Land Area: 100 km²

 Department of Finance
Newfoundland & Labrador Statistics Agency



ELECTORAL DISTRICT OF CONCEPTION BAY EAST - BELL ISLAND: SUMMARY OF POLLING DIVISIONS

Total number of Polling Divisions in District: 40

Total Number of Registered Electors in District: 10,844

Poll	Boundary Descriptions	Registered Electors
1	PORTUGAL COVE-ST. PHILIP'S: Bauline Line Extension (That portion of the Bauline Line Extension within the municipal boundaries of Portugal Cove - St. Phillips); and Gladneys Lane.	272
2	PORTUGAL COVE-ST. PHILIP'S: Chesley-Van Heights; Copper Head Road; Hibbs Place; Jera Street; Portugal Cove Road (Even numbers 1634 to 1924, odd numbers 1581 to 1863); and Woodland Drive.	314
3	PORTUGAL COVE-ST. PHILIP'S: Bayview Heights; Beachy Cove Road; Hanlons Road; Longmarsh Road; R.C. Church Drive; and West Point Road.	189
4	PORTUGAL COVE - ST. PHILIP'S: Anglican Cemetery Road; Anglican Cemetery Road Extension; Anglican Church Road; Boulder Lane; Bridgets Road; Days Road; Hardings Hill; Loop Drive; Mallborough Place; Mitchells Road; North Point Road; Roses Lane; Somertons Lane; and Wharf Road.	232
5	PORTUGAL COVE-ST. PHILIP'S: Blast Hole Pond Road; Bocker Drive; Brookside Place; Churchills Road; Farm Road; Georges Road; Husseys Road; Jordan Place; Legion Road; and Nice Lane.	217
6	PORTUGAL COVE-ST. PHILIP'S: Beaver Creek Road; Gail's View Drive; Indian Meal Line (Odd numbers 599 to 1125, even numbers 598 to 1122); Olympic Drive; Pratt Place; Princeton Place; Rustys Loop; and Voiseys Brook Road.	321
7	PORTUGAL COVE-ST. PHILIP'S: Allens Lane; Hilltop Lane; Hynes Road; Luffmans Hill; Mercers Road; Old Cart Road; Pine Bud Place; Princes Mountain Drive; and Western Gully Road.	257
8	PORTUGAL COVE-ST. PHILIP'S: Emberleys Road; Fennellys Road; Franklyn Place; Hammond Estates; Mallards Lane; Nearys Pond Road; Red Maple Place; Round Pond Road; and Western Heights.	255
9	PORTUGAL COVE-ST. PHILIP'S: Drukens Lane; Golden Dawn Drive; Kensington Lane; Knights Rest; Lark Place; Meadow Heights; Murphys Lane; Portugal Cove Road (Even numbers 1158 to 1632, odd numbers 1377 to 1579); Power's Road; and Puffin Place.	207
10	PORTUGAL COVE-ST. PHILIP'S: Ayres Lane; Blagdon Hill; Blagdon Street; Bugden Drive; Conattie Place; Drover Heights; Ethridge Road; Hussey Place; Joyce Crescent; Keeley Lane; Lees Place; Marie Place; Millers Road; Newbury Street; Stockton Place; Tautons Street; and Windsor Heights.	279
11	PORTUGAL COVE-ST. PHILIP'S: Bennetts Road (Even numbers); Crystal Lane; Hughs Pond Road; Kittiwake Place; Old Broad Cove Road (Odd numbers 83 to 489, that section of Old Broad Cove Road from the intersection with the St. John's city limits to the intersection with Bennetts Road); Olivers Pond Place; Olivers Pond Road; Peckhams Road; Peggy Deane Street; Prince George Drive; Smiths Road; and Sparta Place	259
12	PORTUGAL COVE-ST. PHILIP'S: Balda Place; Bickerstaffe Road; Carrigan Place; Chrisara Place; Johnathan Heights; Knapps Road; Lois Lane; Maggies Place; Old Broad Cove Road (Even numbers 114 to 610); Phils Hill Road; Witch Hazel Drive; and Witch Hazel Road.	284

ELECTORAL DISTRICT OF CONCEPTION BAY EAST - BELL ISLAND: SUMMARY OF POLLING DIVISIONS

Total number of Polling Divisions in District: 40

Total Number of Registered Electors in District: 10,844

Poll	Boundary Descriptions	Registered Electors
13	PORTUGAL COVE-ST. PHILIP'S: Belbins Road; Blue Sky Drive; Carson's Road; Coadys Road; Goat Cove Lane; Lamswood Lane; Ocean's Edge; Patricia Drive; Pendergast Road; Sammy Butlers Road; Solomons Drung; Spurrells Road; St. Thomas Line (Odd and even numbers 763 to 950, both sides from Paradise/Portugal Cove-St. Philip's boundary to Thorburn Road); Thorburn Road (Even and odd numbers 1512 to 1604); Thorpes Road; Tuckers Hill Road; and Wards Lane.	257
14	PORTUGAL COVE-ST. PHILIP'S: Bradburys Road; Cayman Drive; Dawn Allen Road; Matthew Place; Merrywood Estates; and Tolt Road (Odd and even numbers 81 to 405).	279
15	PORTUGAL COVE-ST. PHILIP'S: Islands View Crescent; Old Broad Cove Road (Odd numbers 491 to 781, even numbers 612 to 780); Salty Place; Skinners Road; Tolt Road (Odd and even numbers 1 to 80); Tuckford Road; and Wild Strawberry Fields.	281
16	PORTUGAL COVE-ST. PHILIP'S: Bennetts Road (Odd numbers only); Healeys Pond Crescent; Hogans Pond Road; Hogans Pond Road Extension; Kings Hill Road; Moses Place; Parrott Place; Rainbow Gully Road; Rons Road; Sharpes Road; Skippers Crescent; and Thorburn Road (Even numbers 826 to 1130, odd numbers 833 To 1119).	235
17	PORTUGAL COVE-ST. PHILIP'S: Abbotts Road; Fitzgerald Place; Jacob's Landing; Johns Road; Midnight Cove; School Road; Summer Cove; Sunset Way; and Thorburn Road (Even and odd numbers 1132 to 1510); .	255
18	PORTUGAL COVE-ST. PHILIP'S: Bemisters Road; Brentwood Avenue; Brook View Place; Canon Smith Crescent; Cross Link Road; Dans Road; Dogberry Hill Road (Even numbers 364 to 476, odd numbers 369 to 467); Eileen Place; Jendarmie Place; Jenny Lynn Drive; Kiddie Lane; Kimberley Gill Place; Little Powers Pond Road; Megan Ridge Drive; Netherwood Street; Oak Crescent; Oak Terrace; Olivia Place; Rebecca's Road; River Front Drive; Summerwood Place; Ursula Crescent; White Ash Drive; Willow Bend Close; and Woodhaven Road.	461
19	PORTUGAL COVE-ST. PHILIP'S: Bluebell Bend; Country Garden Road; Dogberry Hill Road (Even numbers 114 to 362, odd numbers 115 to 367); Garden Hill; Honeysuckle Hill; Markham Drive; Paperburg Place; Plumtree Place; Rosemary Rise; and Trousa Street.	249
20	PORTUGAL COVE-ST. PHILIP'S: Alfreds Drung; Dogberry Hill Road (Even numbers 2 to 112, odd numbers 1 to 113, including Murphy's Shady Rest Lodge, 89 Dogberry Hill Road); Dogberry Hill Road Extension; Emylia Place; Jones Place; Larkspur Lane; Marian Place; Mays Lane; and Winsorian Place.	256
21	PARADISE: Atlantica Drive; Carol Crescent; Chloe Place; Deborah Lynn Heights; Jonathon Drive; Lawlor's Road; Legend Drive; Moonlight Drive; Niagara Place; O'Brien's Way; and Stapleton's Road.	247
22	PARADISE: Bayview Heights; Beatrix Place; Father Lacey Place; Laurie Road; Neary Road; Springbrook Avenue; Squires Road; St. Thomas Line (Odd numbers 397 to 753, from Beatrix Place to Country Garden Road, even numbers 438 to 758, from Neary Road to Country Garden Road); Ticklevue Place; and Whelan's Crescent.	358
23	PARADISE: Beaugart Avenue; Decatur Place; Fairlane Street; Hayes Avenue; Howard Avenue; Ivydale Place; Kemble Avenue; Little John Avenue; Morgan Avenue; Pheonix Drive; Picco Drive; Reardon Avenue; Seascape Drive; Tottenham Place; and Williamston Close.	352
24	PARADISE: Camrose Drive (All odd numbers, even numbers 14 and higher); Clarke's Hillview; Country Road; Miller's Path; and Southview Drive.	208

ELECTORAL DISTRICT OF CONCEPTION BAY EAST - BELL ISLAND: SUMMARY OF POLLING DIVISIONS

Total number of Polling Divisions in District: 40

Total Number of Registered Electors in District: 10,844

Poll	Boundary Descriptions	Registered Electors
25	PARADISE: Archibald Drive (Even numbers 2 to 30); Brisbane Court; Dalebury Place; Lanark Drive (Odd numbers 57 to 177); Paradise Road (Even numbers 240 to 376, odd numbers 259 to 369, from Archibald Drive to St. Thomas Line); Rembrant Boulevard; Starlight Drive; and Tutor Avenue.	271
26	PARADISE: Ashlen Crescent; Dakota Place; Madison Place; Plateau Park; Pretty Place; Stephen's Road; Stonewall Drive; and Tyrell Drive.	329
27	PARADISE: Bridgeport Avenue; Mayfair Avenue; Raymond's Lane; St. Thomas Line (Even numbers 138 to 436, east side from Crimson Street to Neary Road, odd numbers 115 to 395, west side from Crimson Street to Beatrix Place); and Westport Drive.	300
28	PARADISE: Brandywind Place; Byrne's Road; Cameo Drive; Dellemere Place; Hickey's Road; Holland Place; Quilty's Road; and Rob's Road.	268
29	PARADISE: Camelot Crescent; Ellsworth Street; Fairmont Place; Flannery Street; Magee Drive; Meadow Road; Mercury Street; Monaco Drive; Mullingar Drive; and Vambury Street.	296
30	PARADISE: Brittany Drive; Callie's Lane; Hayfield Place; Ladywell Place; Liberty Lane; Newdale Road; Ridgewood Drive; Rosewell Place; Sedgewick Street; Summit Drive; and Washington Place.	359
31	PARADISE: Acharya Drive; Challenger Crescent; Copper Canyon Close; Keystone Avenue; Lanark Drive (Odd numbers 1 to 55); Mountaineer Drive; Quantum Drive; Regal Place; Sandpiper Place; and St. Thomas Line (Even numbers 56 to 136, from the intersection of St. Thomas Line and Lanark Drive, to the intersection of St. Thomas Line and Crimson Street).	264
32	PARADISE: Appleton Place; Crimson Street; Desray Crescent; Pinehill Place; Richards Lane; St. Thomas Line (Odd numbers 1 to 107, west side from Topsail Road to Crimson Street); Sullivan's Road; Topsail Road (Even numbers 1850 to 1970, the north side of Topsail Road from the intersection of Topsail Road and St. Thomas Line, to slightly west of intersection of Topsail Road and Newdale Road); Twin Brooks Drive; and Windmill Road.	255
33	WABANA: Bridal Avenue; Court House Hill; Craig Avenue; Davidson Avenue; Downing Street; Gosine's Road; Hedd's Lane; Kavanagh's Lane (Odd and even numbers 1 to 24, east of Wabana boundary); Lahey's Lane; Lance Cove Road (Odd and even numbers 1 to 45); Memorial Street (Odd and even numbers 91 to 137); Mercer Street; Nish Jackman Drive; Old Pier Road; Pitts' Lane; Renown Street; Shea's Lane; Sixth Street; Tennis Court Road; and Wood's Avenue.	256
34	LANCE COVE, BICKFORDVILLE and PARSONSVILLE: The community of Lance Cove including Beach Road; Brother Lane's Road; Brown's Lane; Clemens Hill; Cummings Hill; Cummings Road; Fitzpatrick's Lane; Hiscock's Hill; Kavanagh's Lane (West of Wabana boundary); Kennedy's Hill; Kent's Road; Lahey's Road; Lance Cove Road (Even and odd numbers 46 and greater); O'Neill's Hill Road; Pitts' Hill; Reese Hill Road; Stoyles Lane; Walsh's Lane; and Walsh's Road. The community of Bickfordville including Bickford's Road; and Lance Cove Road. The community of Parsonsville including Belle Road; Lil Fitzpatrick's Road; Middleton Avenue; Miller's Road; Parson's Road; and River Path Road.	235
35	WABANA: Airport Road; Brian House Way; Butlerville Road; Byrne Street; Conway Street; Crane's Lane; Dobbin's Road; Farrell Street; Foley's Road; Ford Street; French Lane; Galway Street; Gouthro Street; Hart Street; Hunt's Street; Hussey's Street; Jenkin's Road; Matthew's Road; McCarthy Street; McDonald Road; Middleton Avenue (Even numbers 2 to 226, odd numbers 1 to 207); Noseworthy's Hill; Pasture Road; Reid's Road; Scotia Road; Vokey's Road; West Mines Road; West Track Road; Whalen Street; and Young Street.	287

ELECTORAL DISTRICT OF CONCEPTION BAY EAST - BELL ISLAND: SUMMARY OF POLLING DIVISIONS

Total number of Polling Divisions in District: 40

Total Number of Registered Electors in District: 10,844

Poll	Boundary Descriptions	Registered Electors
36	WABANA: Bown Street; Fifth Street; Fourth Street; Grammar Street; McDougal Street; Petrie's Hill; Rideout's Road; Ten Commandments Range; Third Street; and Wall Street.	265
37	WABANA: Backview Street; Basha's Lane; Cabot Street; Carter's Avenue; Exile Street; Farm Road; Fleming Street; Gear's Lane; Greenview Street; Hibb's Road; Joy's Lane; Knights of Columbus Drive; Martin's Road; No. 2 Road (Including Dr. Walter Templeman Health Centre and Pond's Manor, 36 No. 2 Road); No. 2 Back Road; No. 2 Cove Road; No. 6 Range; No. 6 Road; No. 6 Range Extension; Theatre Avenue; Tremblett's Road; Two Cove Road; Valley Loop; Valley Crescent; Valley Road; Valley Hill Road; and Wiseman's Lane.	323
38	WABANA: Barnes Road; Butler's Lane; Churchill's Lane; Coomb's Lane; Delahunty's Lane; East No. 1 Loop; East No. 1 Road; Gilbert Street; Gull Island Road; Guy Street; Incinerator Road; Jackman's Lane; Kavanagh's Road; Kitchen's Lane; Lighthouse Road; McGrath's Road; Normore Crescent; Noseworthy's Lane; Perry's Lane; and Quigley's Line.	207
39	WABANA: Armoury Road; Blackmore Road; Cahill's Lane; Carbage's Loop; Church Street; Colbourne Street; East End Road; Fitzgerald's Lane; Greenwood Avenue; King's Avenue; Main Street; Newman's Lane; Post Office Road; Skane's Lane; Snow's Lane; St. Pat's Lane; and Tucker Street.	217
40	WABANA: Beach Hill; Beach Lane (Odd and even numbers 11 and higher); Bennett Street; Bowdring's Road; Cemetery Hill; Cemetery Lane; Compressor Hill; Dosco Hill; Dwyer's Lane; Hearn's Road; Long Harry Road; Memorial Street (Odd and even numbers 2 to 89); Murphy's Hill; Murphy's Lane; Railroad Street; Searle's Lane; Steve Neary Boulevard; The Beach (Odd and even numbers 1 to 10); and Warford's Lane.	188

ELECTORAL DISTRICT OF CONCEPTION BAY EAST - BELL ISLAND: OFFICIAL RESULTS

No.	Polling Division	Eligible Voters		Ballots Counted			
		Revised 2019 List	Number of Swear Ins at the Polls	BRAZIL, David PC	HAYDEN, Cyril LIB	Rejected Ballots	Total Ballots
1	Portugal Cove - St. Philip's	272	27	90	31	4	125
2	Portugal Cove - St. Philip's	314	45	142	47	3	192
3	Portugal Cove - St. Philip's	189	20	72	27	2	101
4	Portugal Cove - St. Philip's	232	25	89	26	3	118
5	Portugal Cove - St. Philip's	217	14	74	27	5	106
6	Portugal Cove - St. Philip's	321	45	132	36	1	169
7	Portugal Cove - St. Philip's	257	32	108	33	2	143
8	Portugal Cove - St. Philip's	255	24	78	42	5	125
9	Portugal Cove - St. Philip's	207	26	79	29	2	110
10	Portugal Cove - St. Philip's	279	32	82	38	1	121
11	Portugal Cove - St. Philip's	259	40	103	34	2	139
12	Portugal Cove - St. Philip's	284	18	100	33	2	135
13	Portugal Cove - St. Philip's	257	36	84	44	4	132
14	Portugal Cove - St. Philip's	279	27	104	44	3	151
15	Portugal Cove - St. Philip's	281	20	77	50	2	129
16	Portugal Cove - St. Philip's	235	22	71	32	4	107
17	Portugal Cove - St. Philip's	255	34	75	42	2	119
18	Portugal Cove - St. Philip's	461	78	186	106	4	296
19	Portugal Cove - St. Philip's	249	40	92	33	0	125
20	Portugal Cove - St. Philip's	256	29	89	37	2	128
21	Paradise	247	40	64	36	4	104

ELECTORAL DISTRICT OF CONCEPTION BAY EAST - BELL ISLAND: OFFICIAL RESULTS

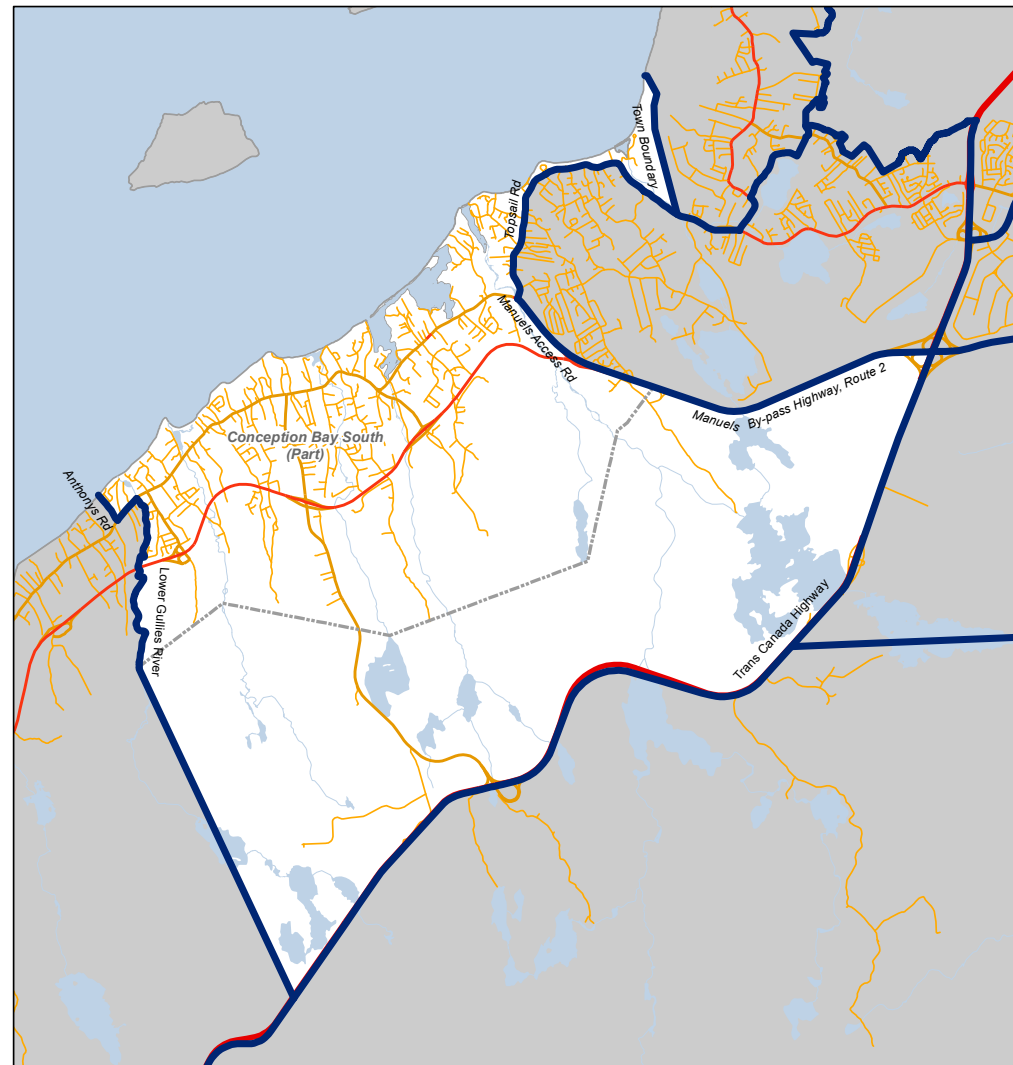
No.	Polling Division	Eligible Voters		Ballots Counted			
		Revised 2019 List	Number of Swear Ins at the Polls	BRAZIL, David PC	HAYDEN, Cyril LIB	Rejected Ballots	Total Ballots
22	Paradise	358	19	87	31	1	119
23	Paradise	352	74	109	71	4	184
24	Paradise	208	9	59	19	0	78
25	Paradise	271	16	58	24	2	84
26	Paradise	329	31	97	46	3	146
27	Paradise	300	28	64	20	1	85
28	Paradise	268	35	64	42	1	107
29	Paradise	296	65	99	58	9	166
30	Paradise	359	42	139	56	1	196
31	Paradise	264	56	92	59	4	155
32	Paradise	255	6	65	24	2	91
33	Wabana	256	6	97	10	1	108
34	Lance Cove, Bickfordville, and Parsonsville	235	4	72	22	1	95
35	Wabana	287	8	104	8	1	113
36	Wabana	265	4	100	9	2	111
37	Wabana	323	10	122	0	1	123
38	Wabana	207	10	88	8	0	96
39	Wabana	217	6	85	2	0	87
40	Wabana	188	13	66	21	0	87
41	Advance Poll - Portugal Cove - St. Philip's		9	103	46	2	151
42	Advance Poll - Portugal Cove - St. Philip's		31	136	50	6	192

ELECTORAL DISTRICT OF CONCEPTION BAY EAST - BELL ISLAND: OFFICIAL RESULTS

No.	Polling Division	Eligible Voters		Ballots Counted			
		Revised 2019 List	Number of Swear Ins at the Polls	BRAZIL, David PC	HAYDEN, Cyril LIB	Rejected Ballots	Total Ballots
43	Advance Poll - Portugal Cove - St. Philip's		24	109	40	3	152
44	Advance Poll - Wabana		15	132	15	2	149
45	Advance Poll - Wabana		7	118	4	1	123
46	Special Ballots		18	109	39	4	152
		10,844	1,220	4,365	1,551	109	6,025

POLLING DIVISION
RECAPITULATION OF VOTES
FOR THE ELECTORAL DISTRICT OF
CONCEPTION BAY SOUTH

May 16, 2019 Provincial General Election



Provincial Electoral District:
Conception Bay South

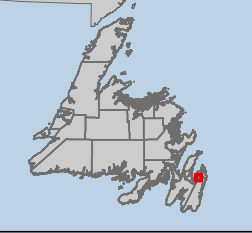
2016 Population: 15,120
Land Area: 85 km²

Legend

- Community
- District Boundary

0 0.425 0.85 1.7
Kilometers

Newfoundland
Labrador Department of Finance
Newfoundland & Labrador Statistics Agency



ELECTORAL DISTRICT OF CONCEPTION BAY SOUTH: SUMMARY OF POLLING DIVISIONS

Total number of Polling Divisions in District: 33

Total Number of Registered Electors in District: 9,003

Poll	Boundary Descriptions	Registered Electors
1	CONCEPTION BAY SOUTH: Carters Lane; Goodland Road (formerly Treatment Plant Road); Lions Crescent; Murphys Lane; Old Topsail Hill; Red Sky Estates; Topsail Road (even numbers 2142 to 2500 from the intersection of Topsail Road and Old Topsail Hill to the intersection of Topsail Road and Lions Crescent); Topsail Beach Road; and Wharf Lane.	189
2	CONCEPTION BAY SOUTH: Chaytors Place; Chaytors Road; Hiscocks Lane; Ivimey Place; Manuels Access Road (even number 10, on the west side of Manuels Access Road approximately .25 kilometres south east of the intersection of Topsail Road and Manuels Access Road); McKenzie Place; Mercers Road; Rosegate Place; Topsail Road (even numbers 2512 to 2750 from the intersection of Topsail Road and Lions Crescent to the intersection of Topsail Road and the Manuels Access Road); Topsail Shores (Located between 2522 nd 2524 Topsail Road); and Woody Lane.	260
3	CONCEPTION BAY SOUTH: Blueview Avenue; Browns Lane; Bubble Pond Place; Chamberlains Road; Dove Place; Frontview Avenue; Gardner Drive; Hazel Place; Laurel Road; Meagher Place; River Run; Tippet Place; Wintergreen Road; and Worsley Drive.	345
4	CONCEPTION BAY SOUTH and ST. JOHN'S: Conception Bay South: Atkins Road; Barley Road; Cherry Lane (including M and J Personal Care Home, 91 Cherry Lane); Delta Place; Easons Road; Flats Road; Fords Way; Henrys Place; Herder Place; Hops Street; Island View Lane; Junco Place; Kinglet Way; Malibu Place; Marthas Place; Smiths Place; and Windy Cove Lane. St. John's: Fowlers Road (that section of Fowlers Road south of the CBS Bypass included within the St. John's municipal boundary); Paddys Pond Place; and Paddys Pond Road.	320
5	CONCEPTION BAY SOUTH: Conception Bay Highway (odd numbers 1 to 119); Dawsons Run; Goldrock Run; Goldust Place; Invermore Place; Karat Close; Tobins Place; Tobins Road; Townsview Place; Troy Place; and Zircon place.	348
6	CONCEPTION BAY SOUTH: Bentley Place; Branch Place; Cherrington Place; Chute Place; Coffee Creek Place; Conception Bay Highway (odd numbers 127 to 337); Elliotts Place; Free Mason Square; Hickory Place; Jumass Place; Madar Place; Palladium Place; Pocket Road; Pomeroy Place; Raven Place; Steep Nap Road; Sylvia Place; Talcville Road; and Yorkshire Road.	303
7	CONCEPTION BAY SOUTH: Bairds Lane; Bishops Road; Commodore Place; Conception Bay Highway (even numbers 2 to 212); Doris Place; Greenslades Place; Greenslades Road; Jetta Place; Johnson Place; Levis Place; Matthews Place; Noseworthys Lane; Red Fern Lane; Searles Place; Stanleys Place; Stanleys Road; Villa Nova Road; and Wareham Estates.	287
8	CONCEPTION BAY SOUTH: Alpine Place; Camp Emmanuel Place; Cemetery Lane; Dicks Lane; Dicks Place; Haddons Place; Pottles Lane; Readers Hill Crescent; Readers Hill Road; and Simpsons Place.	264
9	CONCEPTION BAY SOUTH: Anorage Road (including Allisons Manor, 332 Anorage Road); Cassandra Place; Cross Meadow; Lockes Road; Michaelangelo Place; and Watton Place.	293
10	CONCEPTION BAY SOUTH: Braeside Lane; Braeside Place; Conception Bay Highway (odd numbers 339 to 419 including Heritage Retirement Complex, 353 Conception Bay Highway); Country Path Road; Minerals Crescent; Mountain View Road (previously known as Minerals Road); Nova Place; Park Place; Pine Marsh Road; Remembrance Square; Rideouts Road; Shamrock Place; Stoney Lane; Stoney Hill Park ; and Timberfold Place.	343

ELECTORAL DISTRICT OF CONCEPTION BAY SOUTH: SUMMARY OF POLLING DIVISIONS

Total number of Polling Divisions in District: 33

Total Number of Registered Electors in District: 9,003

Poll	Boundary Descriptions	Registered Electors
11	CONCEPTION BAY SOUTH: Belway Place; Church Road; Conception Bay Highway (even numbers 218 to 514); Conways Brook Road; Harolds Place; Jones Lane; Maywood Place; Oakes Lane; Pattys Arm Road; and Perrins Road (including Cannings Personal Care Home, 41-43 Perrins Road); Terminal Road; and Wheatfield Place.	259
12	CONCEPTION BAY SOUTH: Christopher Drive; Conception Bay Highway (odd numbers 465 to 519); Erica Avenue; Jill Drive; Kerry Avenue; Lucas Way; Salem Place; and Seymour Place.	237
13	CONCEPTION BAY SOUTH: Hibernia Place; Jennings Place; Lazarus Lane; Millicent Place; Ollerweg Heights; Parsons Place; Peachytown Access; Peachytown Road (even numbers 2 to 230, odd numbers 1 to 231); Reginalds Place; and Willies Place.	357
14	CONCEPTION BAY SOUTH: Conception Bay Highway (odd numbers 521 to 541); Curden Place; Foxtrap Access Road (odd numbers 1 to 411, including Island View Guest Home, 23 Foxtrap Access Road and Foxtrap Manor, 29 Foxtrap Access Road); Kaden Place; Peacock Place; Pierceys Lane; Rockdale Place; and Venice Heights.	330
15	CONCEPTION BAY SOUTH: All Saints Road; Carriewood Place; Conception Bay Highway (odd numbers 421 to 463); Cottage Lane; Donnybrook Road; Dunns Lane; Greeleytown Road (even numbers 2 to 132, odd numbers 1 to 121); Nettek Drive; Oceanview Place; Oceanview Road; Poppys Lane; Ric-Car Drive; Sawmill Road; and Steadybrook Road.	302
16	CONCEPTION BAY SOUTH: Albany Place; Dougs Place; Dunns Hill Road (odd and even numbers 1 to 175); Fleetside Road; Jakes Lane; and Marion Gardens.	186
17	CONCEPTION BAY SOUTH: Busseys Road; Cobra Place; Dan Greeleys Road; Glebe Road; Greeley Gardens; Greeleytown Road (even numbers 134 to 242, odd numbers 123 to 227); Greslet Place; Jackie Place; Leisure Lane; Misty Lane; Pandora Drive; and Tinsel Place.	278
18	CONCEPTION BAY SOUTH: Dennis Road; Dunns Hill Road (even and odd numbers 176 to 489); Fire Hill Crescent; Gerald Rideouts Road; Jimmy Drive; Leewood Place; Redwood Place; Rocky Place; and Wildwood Subdivision.	235
19	CONCEPTION BAY SOUTH: Battens Road; Cables Road; Concord Drive; Dahlia Place; Delaneys Road; Haggetts Turn; Lodge Road; and Richwood Crescent.	241
20	CONCEPTION BAY SOUTH: Barnacle Road; Butlers Road North; Chateau Avenue; Conception Bay Highway (even numbers 518 to 598); Fagans Road; Fenwood Place; Jobs Road; Lincoln Place; and Pine Tree Road.	218
21	CONCEPTION BAY SOUTH and ST. JOHN'S: Britanolia Place; Dannic Place; Emerald Creek Drive; Finch Place; Foxtrap Access Road (even numbers 2 to 434 in Conception Bay South, odd numbers 501 and 511 in St. John's); Foxwood Drive; Heidi Crescent; Incinerator Road (St. John's); Jillings Road (St. John's); Juniper Place; McCutcheons Road; Pioneer Place; Scenic Place; Skylark Place; and Wettlaufer Road.	324
22	CONCEPTION BAY SOUTH: Butlers Road South; Conception Bay Highway (odd numbers 543 to 615); Middle Bight Road (including Oceanview Guest Home, 62 Middle Bight Road, and Cluneys Rest Well Manor, 28 Middle Bight Road); and Taylors Lane.	210
23	CONCEPTION BAY SOUTH: Carja Avenue; Conception Bay Highway (even numbers 604 to 734); Golden Road; Harveys Path; Joshwill Crescent; Marsh Road; Mercedes Court; Pennells Road; Station Road; Tilley's Road North; and Tundra Place.	301

ELECTORAL DISTRICT OF CONCEPTION BAY SOUTH: SUMMARY OF POLLING DIVISIONS

Total number of Polling Divisions in District: 33

Total Number of Registered Electors in District: 9,003

Poll	Boundary Descriptions	Registered Electors
24	CONCEPTION BAY SOUTH: Burdrew Place; Cedarcrest Place; Farmland Lane; Hemlock Place; Lexington Place; Middle Ridge; Middle Ridge Access; Midway Access Road; Monarch Place; Nolan Place; and Sutton Place.	195
25	CONCEPTION BAY SOUTH: Ava Place; Big Rock Place; Conception Bay Highway (even numbers 736 to 926 including Helens Haven Senior Home, 766 Conception Bay Highway); Craigs Lane; Cronins Place; Hennesseys Place; Lander Estates (also known as Rees Place); Long Shore Road; Ocean Breeze Place; Pond Road; Rees Place; Sheridan Avenue; St. Edwards Road; and Wisemans Lane.	322
26	CONCEPTION BAY SOUTH: Anthonys Road (even numbers 10 to 58, east side of Anthony's Road); Belcarra Place; Conception Bay Highway (even numbers 928 to 1016, the north side of Conception Bay Highway from Wisemans Lane to Anthonys Road, including Paul Porters Community Care Home, 1010 Conception Bay Highway); Dawes Place; Gully Pond Place; Gully Pond Road (including Gully Pond Manor, 39 Gully Pond Road); Manor Side Place; Marvel Place; Porters Road (including Pauline Porters Community Care Home, 25 Porters Road); Sundial Place; and Waterside Place.	324
27	CONCEPTION BAY SOUTH: Ashapple Way; Conception Bay Highway (odd numbers 919 to 925); Fiddler Drive; Fogerty Avenue; Gateway Drive (Commercial Road off Legion Road); Gerald Cousins Road; Hibbs Road; Hillside Place; Legion Road (even numbers); MacGuire Place; McCourt Close; Nichol Avenue; Oaken Drive; Scarlet Place; and Winterberry Street.	338
28	CONCEPTION BAY SOUTH: Bayview Heights; Conception Bay Highway (odd numbers 849 to 913); Franks Road (including Bayview Heights Manor, 55 Franks Road); Graham Mifflin Drive; Jamie Murphy Place; Legion Road (odd numbers 1 to 117 including Myers Community Care Home, 33 Legion Road); and Marios Street.	253
29	CONCEPTION BAY SOUTH: Bessos Road; Emmas Place; Hynes Road; Kelliview Avenue; Kelliview Crescent; Michaels Place; Nugents Place; and Thistles Road.	234
30	CONCEPTION BAY SOUTH: Dominion Place; Jerathon Place; Red Bridge Road; Rosebud Place; and Walshs Road.	219
31	CONCEPTION BAY SOUTH: Cluneys Road; Conception Bay Highway (odd numbers 625 to 715); Granite Place; Jeffers Lane; Julia Place; Kimbar Drive; Sunrise Avenue; Tildacane Place; and Woodgrove Acres.	260
32	CONCEPTION BAY SOUTH: Brockweir Place; Clover Lane; Conception Bay Highway (odd numbers 723 to 847 including Riverside Manor, 803 Conception Bay Highway); Green Way; Grove Gardens; Maple Oak Path; and Tilley's Road South (even numbers 14 to 160, odd numbers 7 to 153, the southern portion of Tilley's Road South from the intersection of Tilley's Road South and the Conception Bay Highway to the Peacekeepers Way).	204
33	CONCEPTION BAY SOUTH: Bryor Place; Eagle River Drive; LeDrews Road; Patricks Place; Sage Place; Slate Place; Tilley's Road South (even numbers 182 to 254, odd numbers 173 to 229); White Bear Lane; and Williams Way.	224

ELECTORAL DISTRICT OF CONCEPTION BAY SOUTH: OFFICIAL RESULTS

No.	Polling Division	Eligible Voters		Ballots Counted				
		Revised 2019 List	Number of Swear Ins at the Polls	BAKER, Kevin LIB	BUTLER, Warrick NL ALL	PETTEN, Barry PC	Rejected Ballots	Total Ballots
1	Conception Bay South	189	29	37	28	38	2	105
2	Conception Bay South	260	26	37	41	52	3	133
3	Conception Bay South	345	52	41	54	83	4	182
4	Conception Bay South and St. John's	320	38	50	25	82	1	158
5	Conception Bay South	348	65	69	22	108	2	201
6	Conception Bay South	303	49	24	24	106	0	154
7	Conception Bay South	287	35	33	22	95	2	152
8	Conception Bay South	264	27	28	17	88	1	134
9	Conception Bay South	293	24	48	16	80	2	146
10	Conception Bay South	343	38	23	17	100	2	142
11	Conception Bay South	259	25	13	15	77	1	106
12	Conception Bay South	237	34	43	29	74	2	148
13	Conception Bay South	357	40	38	25	101	3	167
14	Conception Bay South	330	38	34	34	94	1	163
15	Conception Bay South	302	41	37	30	82	2	151
16	Conception Bay South	186	38	27	12	61	0	100
17	Conception Bay South	278	22	22	28	89	2	141
18	Conception Bay South	235	11	23	10	80	0	113
19	Conception Bay South	241	21	22	20	86	3	131
20	Conception Bay South	218	22	12	21	76	0	109
21	Conception Bay South and St. John's	324	45	49	33	98	1	181

ELECTORAL DISTRICT OF CONCEPTION BAY SOUTH: OFFICIAL RESULTS

No.	Polling Division	Eligible Voters		Ballots Counted				
		Revised 2019 List	Number of Swear Ins at the Polls	BAKER, Kevin LIB	BUTLER, Warrick NL ALL	PETTEN, Barry PC	Rejected Ballots	Total Ballots
22	Conception Bay South	210	8	21	18	54	0	93
23	Conception Bay South	301	53	38	15	116	1	170
24	Conception Bay South	195	20	26	14	50	0	90
25	Conception Bay South	322	54	30	25	119	0	174
26	Conception Bay South	324	28	27	17	104	1	149
27	Conception Bay South	338	54	56	20	129	3	208
28	Conception Bay South	253	13	31	10	78	2	121
29	Conception Bay South	234	43	27	23	78	0	128
30	Conception Bay South	219	19	25	10	55	1	91
31	Conception Bay South	260	24	20	15	84	1	120
32	Conception Bay South	204	27	18	17	68	0	103
33	Conception Bay South	224	22	19	9	101	2	131
34	Advance Poll - Foxtrap		26	49	20	186	2	257
35	Advance Poll - Foxtrap		21	33	18	109	2	162
36	Advance Poll - Foxtrap		29	41	21	146	0	208
37	Advance Poll - Foxtrap		25	37	12	99	2	150
38	Special Ballots		29	48	23	121	4	196
		9,003	1,215	1,256	810	3,447	55	5,568

POLLING DIVISION
RECAPITULATION OF VOTES
FOR THE ELECTORAL DISTRICT OF
CORNER BROOK

May 16, 2019 Provincial General Election



Provincial Electoral District:
Corner Brook

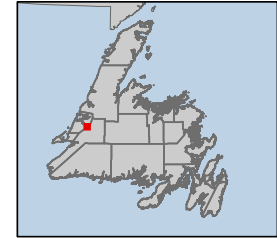
2016 Population: 13,782
Land Area: 50 km²

Legend
● Community
— District Boundary

0 0.275 0.55 1.1
Kilometers



Department of Finance
Newfoundland & Labrador Statistics Agency



ELECTORAL DISTRICT OF CORNER BROOK: SUMMARY OF POLLING DIVISIONS

Total number of Polling Divisions in District: 39

Total Number of Registered Electors in District: 10,128

Poll	Boundary Descriptions	Registered Electors
1	CORNER BROOK: Blomidon Golf Club; Confederation Drive (From the intersections of West Valley Road to Massey Drive); Crocker's Road; and West Valley Road (Including West Valley Gardens, 1 West Valley Road and Colonial Apartments, 153 West Valley Road).	310
2	CORNER BROOK: Hamilton Place; Highland Avenue; MacGregor Place; MacPherson Avenue; Murray Avenue; and Raymond Heights.	317
3	CORNER BROOK: Balsam Avenue; Braemar Crescent; Brookfield Avenue (Including The Western Memorial Hospital, 1 Brookfield Avenue); Confederation Drive (From Westvalley Road intersection to Lewin Parkway intersection); Kilrannock Place; Maple Valley Road (Odd numbers 13 and higher, even numbers 16 and higher, from the intersections of Larch Street to Confederation Drive); Montgomerie Street (Including Montgomerie Apartments); Pinegrove Avenue; and Stonehenge Place.	318
4	CORNER BROOK: Foresthill Road; Hemlock Avenue; Ingrid Avenue; Larch Street; Lomond Street; Maple Valley Road (Odd numbers 1 to 11, and even numbers 2 to 14, from the intersections of Lewin Parkway to Larch Street); Prince George Avenue; Westview Avenue; and Willow Avenue.	291
5	CORNER BROOK: East Valley Road.	267
6	CORNER BROOK: Queen Street; and Reid Street (Including Townsite Condominiums, 24 Reid Street).	322
7	CORNER BROOK: Armstrong Avenue; Central Street; Church Street; Elford Avenue; and North Street.	254
8	CORNER BROOK: Birch Avenue; Cobb Lane; Elswick Road; Fern Street; Hammond Drive; Humber Park; Jubilee Place; Marcelle Avenue; Pine Street; and Viking Place.	272
9	CORNER BROOK: Brook Street ; Commercial Street; Goodyears Road; Lester Avenue; Main Street; Marsh Street; Mill Road; Mount Bernard Avenue (Including Xavier House Incorporated, 19 Mount Bernard Avenue); Park Street; Pickering Place; Pioneer Street; Riverside Drive (The north side of Riverside Drive from the intersection of Riverside Drive and Lewin Parkway to the intersection of Riverside Drive and the eastern entrance to the old gypsum plant); St. Claire Avenue; Victoria Street; Wellington Street; and West Street.	253
10	CORNER BROOK: Charles Street; Churchill Crescent (Including Interfaith Seniors Cottages); Dorchester Avenue; O'Connell Drive (From Pioneer Street to Elizabeth Avenue); Randolph Place; and Union Street.	188
11	CORNER BROOK: Beaumont Hamel Street; Canada Games Place; CPL Pinksen Memorial Drive; Elizabeth Street (Including Selma Carlson Place); Grenfell Drive; Mattie Mitchell Avenue; University Drive (Including MUN Grenfell Campus Residences / Chalet Apartments, 20 University Drive and The Corner Brook Long Term Care Home, 40 University Avenue).	402
12	CORNER BROOK: Wheeler's Road (Including Community Protective Care Residences, numbers 187, 191, 195 and 199, Princess Apartments, 24 Wheeler's Road and Watsons Brook Plaza Appartments, 200 Wheeler's Road).	281
13	CORNER BROOK: Bugden Place; Carter Avenue; and Pratt Street.	337

ELECTORAL DISTRICT OF CORNER BROOK: SUMMARY OF POLLING DIVISIONS

Total number of Polling Divisions in District: 39

Total Number of Registered Electors in District: 10,128

Poll	Boundary Descriptions	Registered Electors
14	CORNER BROOK: Ariceen Place (Commercial area); Tower Road; White Lakes Road (Commercial area); and Windsor Street.	233
15	CORNER BROOK: Gillams Road (Including Nudawn Manor, 60 Gillams Road); Stuart Street; and Tudor Street.	242
16	CORNER BROOK: Carty Place; Gushue Place; Kent Place; and Philip Drive.	226
17	CORNER BROOK: Beothuck Crescent (Including Gordon Terrace Apartments, 46 Beothuck Crescent and Elizabeth Terrace Apartments, 14 Beothuck Crescent).	187
18	CORNER BROOK: Callahan's Road; Centennial Place; Citadel Drive; Cochrane Street; Crestview Avenue (Even numbers 2 to 22, from the intersection of Crestview Avenue and O'Connell Drive to the intersection of Crestview Avenue and Penney's Avenue); Gale Street; Penney's Avenue; Walsh Street (Odd and even numbers 1 to 18, from the intersection of Walsh Street and Westmount Road to the intersection of Walsh Street and Cochrane Street); and Westmount Road .	217
19	CORNER BROOK: Crestview Avenue (Civic numbers 15, 19, 23, 25, 27, 32, 33, 34, 36, 38, 40, and 42); Walsh Street (Civic numbers 20, 22, 24, 25, 26, 27, 28, 29, 30, 33, 35).	205
20	CORNER BROOK: Anstey's Hill; Blackwood's Hill; Brook Limits; Crane's Avenue; French's Road; May's Road; Pleasant Street; Valley Road; and Winston Street.	252
21	CORNER BROOK: Bayview Heights; Bell Street; and Empire Street.	259
22	CORNER BROOK: Caribou Road; Fairview Avenue; Mount Batten Road; and Summit Road.	269
23	CORNER BROOK: Aspen Road; Bliss Street; Carmen Avenue; and Notre Dame Street.	275
24	CORNER BROOK: Burnt Hill Road; Gilbert Street; O'Connell Drive (Even and odd numbers from 176 to 374 and commercial area extending to Lewin Parkway); Rivervale Road; Tavenor's Lane; Walbournes Road; and Woodman's Road.	217
25	CORNER BROOK: Country Road (Odd numbers 1 to 167, even numbers 2 to 170, that portion of Country Road from Poplar Road to the intersection of Country Road with Park Drive and Boone's Road).	229
26	CORNER BROOK: Bond Street; East Avenue; Gibbon's Avenue; Poplar Road; Prince Street; Roan Street; Webster Place; and West Avenue.	266
27	CORNER BROOK: Batstone's Lane; Broadway; Burke's Road; Cabot Lane; Concord Avenue; Griffin Drive (The western portion of Griffin Drive beginning approximately 1 kilometre from Degrouchy Point); Herald Avenue; Howley Road; Laite's Lane; Lewin Parkway (From Curling Street to Corner Brook Stream); Millview Avenue; Noah's Avenue; Pier Road; Quarry Hill Road; Regent Square ; Robert's Lane; Rumbolt's Avenue; Short's Avenue; Stratton's Road; Sweet's Road; Tessier's Lane; and Watson's Road.	219
28	CORNER BROOK: Golden Glow Avenue; Greening's Hill; and King's Road.	250

ELECTORAL DISTRICT OF CORNER BROOK: SUMMARY OF POLLING DIVISIONS

Total number of Polling Divisions in District: 39

Total Number of Registered Electors in District: 10,128

Poll	Boundary Descriptions	Registered Electors
29	CORNER BROOK: Atlantic Avenue; Coronation Street; Crow Hill Road; and Mayfair Avenue.	277
30	CORNER BROOK: Edinburgh Street; Forestside Street (Including Forestside Manor, 8 Forestside Street); Lewin Parkway (The southern portion of Lewin Parkway from O'Connell Drive to Curling Street); Oake's Road; Rosedale Street; and Sanspeck Avenue.	203
31	CORNER BROOK: Farmdale Road; Green Garden Road; and Hendon Drive.	223
32	CORNER BROOK: Happy Valley Road; Lind's Road; Owen Place; Park Drive; and Pineville Street.	267
33	CORNER BROOK: Valleyview Drive; and Wilson Drive.	247
34	CORNER BROOK: Carberry's Road; Fillatre Avenue; and Rowsell Street.	296
35	CORNER BROOK: Boone's Road; Burton's Road; Dyke's Road; Neville's Lane; Purchase Avenue and Reid's Road (Including Percey Manor, 20 Reid's Road).	209
36	CORNER BROOK: Carriage Lane; Hann Crescent; MacDonald Brown Drive; Silver Street (Including civic number 36 to 55, also known as Silver Street Extension); Snow Street and Tuma Avenue.	288
37	CORNER BROOK: Country Road (Odd numbers 169 and higher, even numbers 172 and higher, that portion of Country Road from the intersection of Country Road with Park Drive and Boone's Road to the intersection of Country Road and O'Connell Drive); Glenhaven Boulevard; Kawaja Drive; and Payne's Road.	216
38	CORNER BROOK: Cossitt Place; Marshall Crescent; and Sunnyslope Drive.	275
39	CORNER BROOK: Lewin Parkway (That section of Lewin Parkway between the east and west intersections of Lundrigan Drive and Lewin Parkway); Lundrigan Drive (Including Appalachian Chalets & RV Park, Blow Me Down Cross country Ski Club); Rose Street; Shamrock Crescent (Including Shamrock Manor); Tipping Place (Commercial Area); and Woodrow Avenue.	269

ELECTORAL DISTRICT OF CORNER BROOK: OFFICIAL RESULTS

No.	Polling Division	Eligible Voters		Ballots Counted					
		Revised 2019 List	Number of Swear Ins at the Polls	BENNETT, Wayne Ronald	BYRNE, Gerry LIB	FELTHAM, Mary B. NDP	STEWART, Tom PC	Rejected Ballots	Total Ballots
1	Corner Brook	310	35	2	82	21	56	1	162
2	Corner Brook	317	33	2	76	28	61	5	172
3	Corner Brook	318	21	3	70	13	45	4	135
4	Corner Brook	291	26	4	62	26	55	3	150
5	Corner Brook	267	17	5	62	25	41	0	133
6	Corner Brook	322	23	2	45	32	53	1	133
7	Corner Brook	254	20	0	68	37	37	2	144
8	Corner Brook	272	19	0	46	29	51	6	132
9	Corner Brook	253	27	4	48	23	37	0	112
10	Corner Brook	188	15	1	59	8	29	2	99
11	Corner Brook	402	34	3	61	18	35	1	118
12	Corner Brook	281	33	3	56	6	41	1	107
13	Corner Brook	337	23	8	59	11	51	1	130
14	Corner Brook	233	15	2	53	10	35	0	100
15	Corner Brook	242	21	4	45	15	31	1	96
16	Corner Brook	226	12	2	58	18	28	0	106
17	Corner Brook	187	21	3	37	6	10	2	58
18	Corner Brook	217	5	3	39	10	18	0	70
19	Corner Brook	205	14	1	14	3	12	1	31
20	Corner Brook	252	10	2	31	11	26	0	70
21	Corner Brook	259	16	5	51	10	25	0	91

ELECTORAL DISTRICT OF CORNER BROOK: OFFICIAL RESULTS

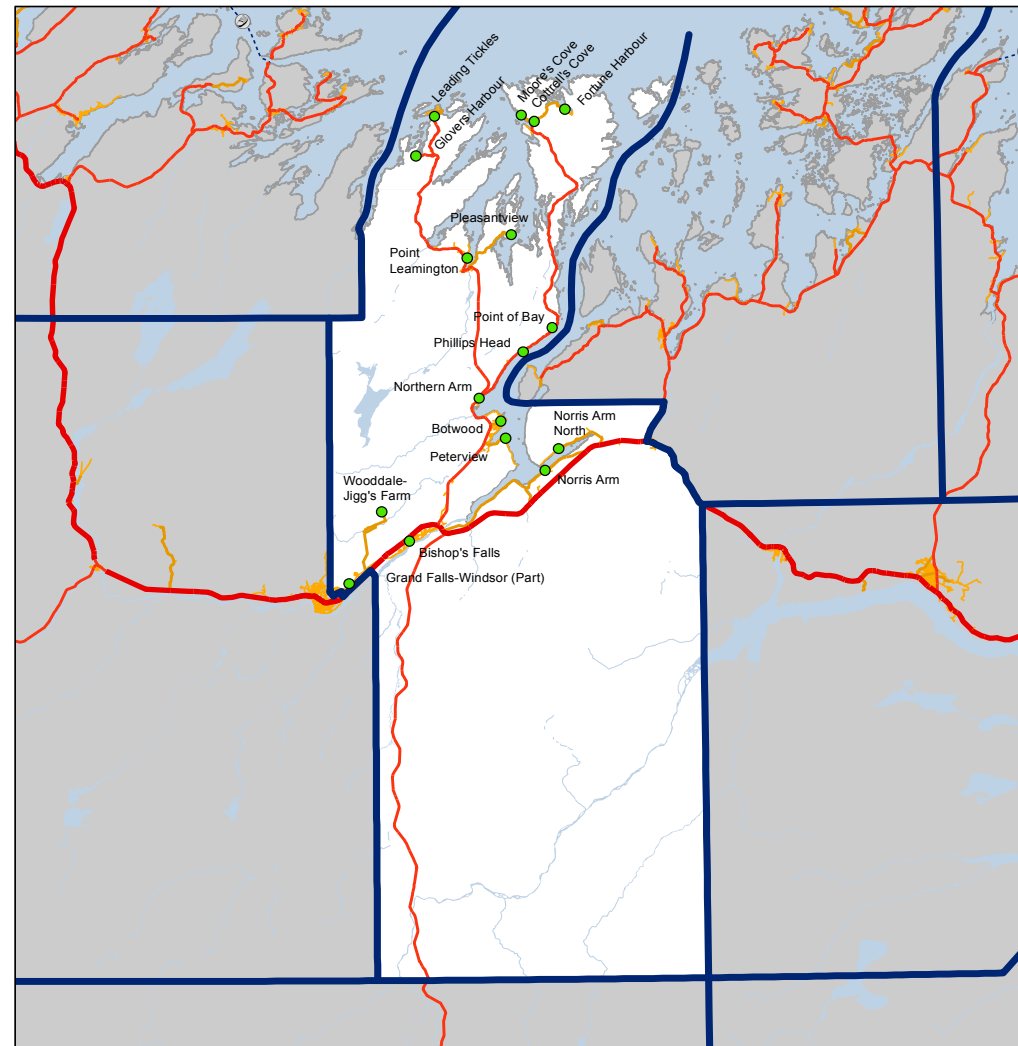
No.	Polling Division	Eligible Voters		Ballots Counted					
		Revised 2019 List	Number of Swear Ins at the Polls	BENNETT, Wayne Ronald	BYRNE, Gerry LIB	FELTHAM, Mary B. NDP	STEWART, Tom PC	Rejected Ballots	Total Ballots
22	Corner Brook	269	21	5	47	20	30	4	106
23	Corner Brook	275	25	3	50	30	43	3	129
24	Corner Brook	217	17	2	47	13	22	1	85
25	Corner Brook	229	22	3	55	14	44	0	116
26	Corner Brook	266	17	3	62	8	40	2	115
27	Corner Brook	219	22	3	55	22	13	1	94
28	Corner Brook	250	12	7	48	20	33	1	109
29	Corner Brook	277	18	2	45	23	43	1	114
30	Corner Brook	203	15	3	46	12	31	2	94
31	Corner Brook	223	11	0	41	15	23	1	80
32	Corner Brook	267	18	5	60	16	49	1	131
33	Corner Brook	247	12	2	69	18	43	1	133
34	Corner Brook	296	20	3	52	11	68	0	134
35	Corner Brook	209	25	4	52	19	33	1	109
36	Corner Brook	288	26	3	69	18	72	1	163
37	Corner Brook	216	12	1	56	9	26	2	94
38	Corner Brook	275	27	6	55	20	53	2	136
39	Corner Brook	269	19	3	66	15	33	1	118
40	Advance Poll - Corner Brook		18	5	82	15	62	0	164
41	Advance Poll - Corner Brook		6	3	69	17	56	1	146

ELECTORAL DISTRICT OF CORNER BROOK: OFFICIAL RESULTS

No.	Polling Division	Eligible Voters		Ballots Counted					
		Revised 2019 List	Number of Swear Ins at the Polls	BENNETT, Wayne Ronald	BYRNE, Gerry LIB	FELTHAM, Mary B. NDP	STEWART, Tom PC	Rejected Ballots	Total Ballots
42	Advance Poll - Corner Brook		12	7	65	13	34	0	119
43	Special Ballots		21	4	123	25	54	7	213
		10,128	836	136	2,436	733	1,682	64	5,051

POLLING DIVISION
 RECAPITULATION OF VOTES
 FOR THE ELECTORAL DISTRICT OF
 EXPLOITS

May 16, 2019 Provincial General Election

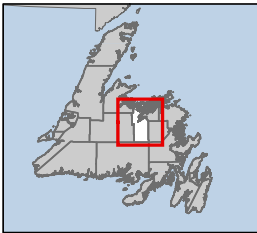


Provincial Electoral District:
Exploits

2016 Population: 12,992
 Land Area: 3,945 km²

Legend
 ● Community
 — District Boundary

0 3.25 6.5 13
 Kilometers



ELECTORAL DISTRICT OF EXPLOITS: SUMMARY OF POLLING DIVISIONS

Total number of Polling Divisions in District: 39

Total Number of Registered Electors in District: 9,015

Poll	Boundary Descriptions	Registered Electors
1	FORTUNE HARBOUR: The community of Fortune Harbour including Exploits Island.	63
2	COTTRELL'S COVE and MOORES COVE: The community of Cottrell's Cove including Boone's Point Road; Fish Plant Road; Main Street (Also known as Highway 32); Moores Cove Road; Southeast Arm Road #1; Southeast Arm Road #2; and Yates Road. The community of Moores Cove.	108
3	POINT OF BAY, CHARLES BROOK, RITTER'S ARM, BROOK HARBOUR, WINTER TICKLE and PHILLIPS HEAD: The Town of Point of Bay including Main Street. The community of Charles Brook. The community of Ritter's Arm. The community of Brook Harbour. The community of Winter Tickle including Route 352. The community of Phillips Head including Highway 352 (That section of Highway located between the town boundaries of Northern Arm and Point of Bay); Main Street; March's Lane; Old Country Road; Peckford's Lane; and Stride's Lane.	215
4	LEADING TICKLES: The Town of Leading Tickles including Circular Road; East Tickle Road; Hill View Road; Indian Cove Road; Main Street (Including Island Side Manor, 67 Main Street); Old Cemetery Road; Park Road; Parsons Hill Road; Second Avenue; and Third Avenue.	244
5	GLOVERS HARBOUR: The community of Glovers Harbour.	72
6	POINT LEAMINGTON and WESTERN ARM: Point Leamington: Aspen Drive; Botwood Highway (Also known as Route 350); Feener Drive; Leamington Heights; Main Street (Odd numbers 201 to 531, even numbers 300 to 532, from Salvation Army Church to East End); Second Avenue (Including Sunset Village, Apartments 1 to 12, 4 Second Avenue); Sharron's Drive; and Stuckless Drive. The community of Western Arm.	226
7	PLEASANTVIEW and BOBBY'S COVE: The community of Pleasantview including Main Street. The community of Bobby's Cove.	41
8	POINT LEAMINGTON: Andrews Drive; Cemetary Road; East Road; Main Street (Odd and even numbers 1 to 196, from west entrance to Rice's Drive); Northern Arm Resource Road; Noseworthy's Road; Park Drive; Pleasantview Road; Rice's Drive; River Road; Saunders Drive; and Sunset Drive.	223
9	NORTHERN ARM: The Town of Northern Arm including Aspen Drive; Evans Point Road; Forest Access Road; Main Street; Manuel's Lane; Market Place; Mill Road; Northern Arm Brook Resource Road; Point Leamington Highway (Also know as Botwood Highway); Sunset Drive; and Tree View Lane.	284
10	BOTWOOD: Commonwealth Drive (Even numbers 132 to 210, odd numbers 131 to 211 both sides); Confederation Place; Hollett Place; Route 350; Sacreys Road; and Vaters Lane.	224
11	BOTWOOD: Air Base Road; Airbase Place; Budgells Road; Cannings Lane; Canso Avenue; Commonwealth Drive (Even numbers 2 to 130, odd numbers 1 to 129 both sides); Frazer Road; Hillside Road; Mackenzie Street; Marine Drive; Pattison Avenue; and Sidney Cotton Drive.	287
12	BOTWOOD: Cemetery Road; Church Road; Churchill Road; Deans Avenue; Guide Road; Harvey Road; Junction Road; Lighthouse Road; Memorial Avenue; Mill Road; Pikes Road; Scout Road; Watermans Lane; and Wentzells Road.	215
13	BOTWOOD: Adams Avenue; Bayview Heights; Fernwood Drive; Hillview Road Extension; Horwood Place; Smith Drive; and Twomey Drive (Including Mugford Estates, 11A Twomey Drive; Dr. Hugh Twomey Health Care Centre, 25 Twomey Drive; Killick Retirement Home, 27 Twomey Drive; Clipper Complex, 38 Twomey Drive; and Shipcove Homes, 2A-2C-2D-2E-2F-2G Twomey Drive).	289

ELECTORAL DISTRICT OF EXPLOITS: SUMMARY OF POLLING DIVISIONS

Total number of Polling Divisions in District: 39

Total Number of Registered Electors in District: 9,015

Poll	Boundary Descriptions	Registered Electors
14	BOTWOOD: Bairds Hill; Centurys End; Coronation Street; Hill Road; Staff Road; Strongs Road; Vinehams Lane; and Wireless Road (Including Bayview Villa, 99 Wireless Road).	263
15	BOTWOOD: Armview Crescent; Carters Road; Cramms Road; Curtis Lane; Curtis Place; Hemeon Avenue; Ivanys Lane; Kings Road; Kings Ridge Road; Parsleys Road; Philpotts Road; Robinson Avenue; and Valley Road.	299
16	BOTWOOD: Burts Road; Caledonia Road; Circular Road; Harbourview Place; Harbourview Road; Hillview Road; Military Road; Park Lane; Park Plaza; Petroleum Drive; and Route 350.	255
17	BOTWOOD: Pumphouse Road; Randells Lane; Riverview Road; Shawnadithit Campground and RV Park; Swanee Pool Road; and Water Street.	298
18	PETERVIEW: Abbott Street; Annie's Avenue (Including Quiet Corner Housing Complex); Blake's Lane; Hillview Road; Keats Lane; Main Street (Odd numbers 33 to 219, even numbers 2 to 218); Oxford Avenue; and Recreation Drive.	245
19	PETERVIEW: Main Street (Even numbers 220 to 502, odd numbers 221 to 401).	227
20	NORRIS ARM NORTH: The community of Norris Arm North including Main Street.	138
21	NORRIS ARM: Citizen's Drive; Fir Tree Road; Goulding's Lane; Higgins Avenue; Hoddinott's Lane; Manuel's Lane; Mount Carmel Place; Norris Avenue; Rainbow Crescent; Road to the Isles (The western portion of Road to The Isles, also known as Route 340, from the intersection of the Lewisporte - Twillingate and Exploits district boundary to the Trans Canada Highway); and Trans Canada Highway (That portion of the Trans Canada Highway from the intersection of Route Road to the Isles to the intersection of West Access Highway).	316
22	SANDY POINT and NORRIS ARM: The community of Sandy Point including Sandy Point Road. Norris Arm: Gillingham Avenue; and Sandy Point Road.	308
23	BISHOP'S FALLS: Country Road; Lower Avenue; Marshall's Drive; and Sutherland's Lane.	259
24	BISHOP'S FALLS: Butler Street; Forest Road; Kennedy Place; Kings Road; Mayor Avenue; McDonald Crescent; Powerhouse Road (Including Fallsview Apartments); Reid Place; Rose Street; Turners Road; and Valleyview Road.	271
25	BISHOP'S FALLS: Junction Road; Main Street (Odd numbers 401 to 493, even numbers 396 to 494, from Island Drive-In to Knights of Columbus); Newtown Road; and Simmon's Lane.	218
26	BISHOP'S FALLS: Bond Street; Botwood Highway (Also known as Route 350. including Cedar Lane Farm and Jiggs Farm); Highway 360 (Also known as Bay d'Espoir Highway); Main Street (Odd numbers 495 to 623, even numbers 496 to 622, both sides from Thirteen Mile Crossing to Island Drive); Sunset Drive; Thirteen Mile Crossing; and Trans Canada Highway (all residences).	227
27	BISHOP'S FALLS: Cannings Lane; Centennial Drive; Doves Lane; Kinsmen Drive; Mill Road; Riverside Drive; Stanley's Avenue; Sydney Street; Trestleview Place; and Tucker Park.	260

ELECTORAL DISTRICT OF EXPLOITS: SUMMARY OF POLLING DIVISIONS

Total number of Polling Divisions in District: 39

Total Number of Registered Electors in District: 9,015

Poll	Boundary Descriptions	Registered Electors
28	BISHOP'S FALLS: Andrew's Lane; Aspen Street; Beaumont Heights; Birch Street; Central Access Road; Davis Lane; Dominic Place; Faulkners Lane; Hampton's Hill; Hynes Road; Knights Of Columbus Road; Maple Street; McMahon's Lane; Murphy's Lane; Penton Heights; Rideout's Place; Tower Road; Vokey's Lane; and Walker's Lane.	236
29	BISHOP'S FALLS: Antle's Way; Cobb's Lane; Cook's Lane; Epstein Place; Farrell Place; Farrell Place Extension; Glavine's Lane; Hannon's Lane; Helen Tulk Drive; Main Street (Even numbers 216 to 394, odd numbers 221 to 399, from the intersections of Canning's Lane to Exploits Avenue); and Station Road.	235
30	BISHOP'S FALLS: Eltero Park; Exploits Avenue (Including Robinson's Retirement Home, 26 Exploits Avenue); Greenridge Road; Market Road; and Pine Place; .	215
31	BISHOP'S FALLS: Bruce Place; and Main Street (Odd numbers 1 to 219, even numbers 2 to 214, both sides).	225
32	BISHOP'S FALLS: Adams Avenue; Dominic Street; Fox Lane; First Avenue; Hobbs Park; Lingard Place; Morgan Street; Newfound Way; R.E.W.A. Avenue; and Second Avenue.	204
33	GRAND FALLS-WINDSOR and WOODDALE: Grand Falls-Windsor: Grenfell Heights (Odd numbers 349 and higher, from the intersections of Grenfell Heights and Griffin Street, to the end of Grenfell Heights; even numbers 430 and higher); Grenfell Heights Extension; Griffin Street; Kelly Place; Locke Street; McHugh Street; Ryan Street; and Wells Place. The community of Wooddale including New Bay Road; Tree Nursery Road; Wooddale Road; and New Bay Pond (cabin area).	278
34	GRAND FALLS-WINDSOR: Grenfell Heights (Even numbers 128 to 428, the southern side of Grenfell Heights from the intersection of Grenfell Heights and Hardy Avenue, to the intersection of Grenfell Heights and New Bay Road, including The Golden Years Estate, 348 Grenfell Heights); and Louis Place.	314
35	GRAND FALLS-WINDSOR: Grenfell Heights (Odd numbers 133 to 347, including Grenfell Estates, the north side of Grenfell Heights from the intersections of Hardy Avenue to Griffin Street); Hardy Avenue (Odd and even numbers 29 to 72, from the intersections of Brown Avenue to Grenfell Heights); and Knight Street (All odd numbers).	247
36	GRAND FALLS-WINDSOR: Beaton Place; Canada Place; Dawe Crescent; Hanson Place; Hardy Avenue (The south side of Hardy Avenue from the intersections of Crawley Avenue to Hardy Avenue and Grenfell Heights); Ireland Drive; and Power Street.	275
37	GRAND FALLS-WINDSOR: Crawley Avenue; Ebsary Place; Grenfell Heights (Odd numbers 65 to 131, from the intersections of Finn Avenue to Hardy Avenue); Knight Street (All even numbers); and Newhook Street.	211
38	GRAND FALLS-WINDSOR: Gardner Street; Maidment Place; Shallow Street; and Thomas Street .	272
39	GRAND FALLS-WINDSOR: Anstey Place; Bouzane Street; Brown Avenue (Even numbers 82 to 102, the east portion of Brown's Avenue from the intersections Finn Avenue to Hardy Avenue); Earle Place; Finn Avenue (All odd numbers); and Moore Place.	228

ELECTORAL DISTRICT OF EXPLOITS: OFFICIAL RESULTS

No.	Polling Division	Eligible Voters		Ballots Counted				
		Revised 2019 List	Number of Swear Ins at the Polls	COOPER, Gloria	DEAN, Jerry H. LIB	FORSEY, Pleaman PC	Rejected Ballots	Total Ballots
1	Fortune Harbour	63	2	3	15	13	0	31
2	Cottrell's Cove and Moores Cove	108	5	3	19	23	1	46
3	Point of Bay, Charles Brook, Ritter's Arm, Brook Harbour, Winter Tickle, and Phillips Head	215	23	13	42	62	0	117
4	Leading Ticks	244	11	16	38	121	0	175
5	Glovers Harbour	72	2	2	5	41	0	48
6	Point Leamington and Western Arm	226	18	45	40	48	0	133
7	Pleasantview and Bobby's Cove	41	1	5	12	11	0	28
8	Point Leamington	223	15	39	49	54	0	142
9	Northern Arm	284	29	43	81	71	0	195
10	Botwood	224	14	28	48	42	1	119
11	Botwood	287	47	40	71	58	0	169
12	Botwood	215	32	28	62	39	0	129
13	Botwood	289	32	49	62	46	0	157
14	Botwood	263	25	41	43	47	0	131
15	Botwood	299	11	33	25	82	1	141
16	Botwood	255	30	38	52	53	0	143
17	Botwood	298	32	45	36	77	0	158

ELECTORAL DISTRICT OF EXPLOITS: OFFICIAL RESULTS

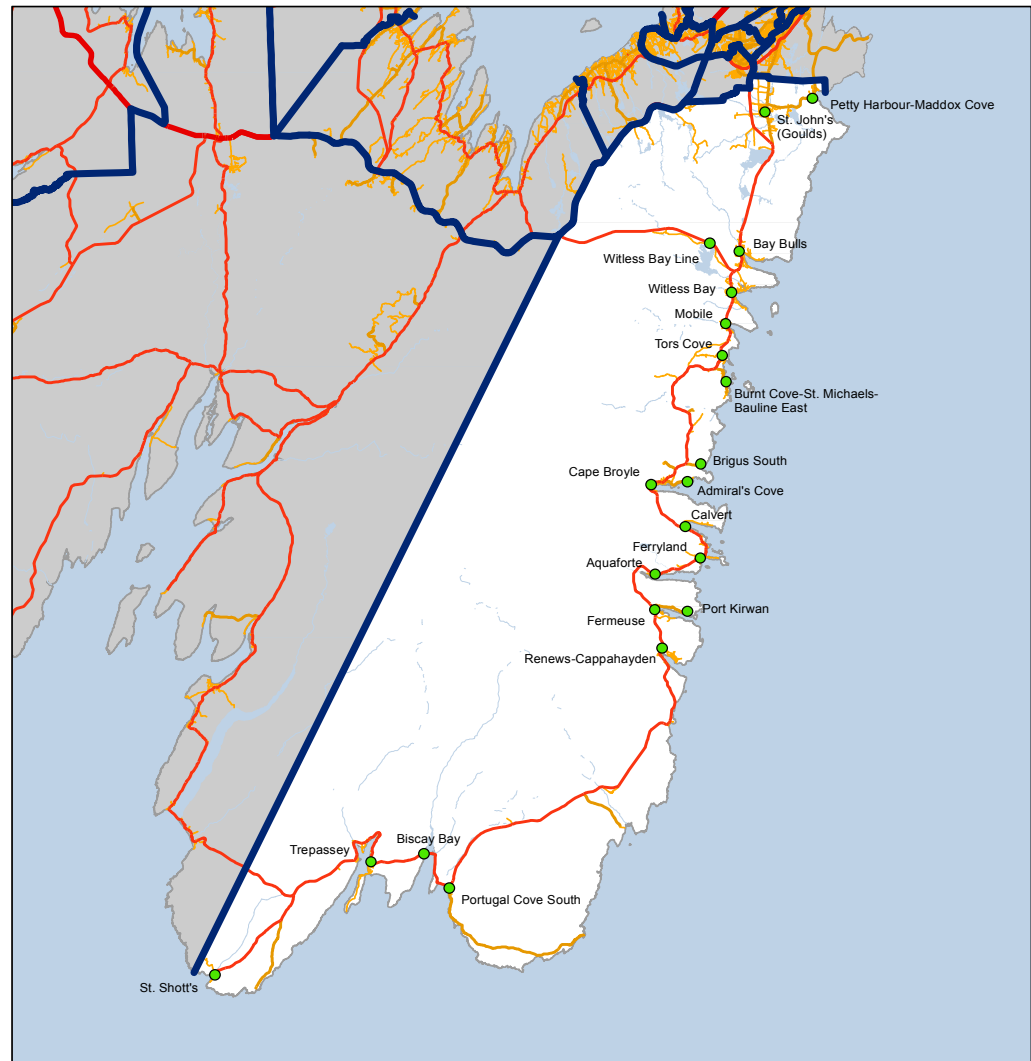
No.	Polling Division	Eligible Voters		Ballots Counted				
		Revised 2019 List	Number of Swear Ins at the Polls	COOPER, Gloria	DEAN, Jerry H. LIB	FORSEY, Pleaman PC	Rejected Ballots	Total Ballots
18	Peterview	245	23	19	57	70	0	146
19	Peterview	227	23	9	22	80	1	112
20	Norris Arm North	138	20	13	31	51	0	95
21	Norris Arm	316	21	20	62	95	0	177
22	Sandy Point and Norris Arm	308	39	20	59	102	0	181
23	Bishop's Falls	259	25	19	40	63	0	122
24	Bishop's Falls	271	48	23	47	94	1	165
25	Bishop's Falls	218	37	19	37	75	0	131
26	Bishop's Falls	227	30	23	42	68	0	133
27	Bishop's Falls	260	29	22	48	77	0	147
28	Bishop's Falls	236	24	11	31	67	1	110
29	Bishop's Falls	235	18	16	46	51	0	113
30	Bishop's Falls	215	19	21	17	72	1	111
31	Bishop's Falls	225	29	16	37	86	0	139
32	Bishop's Falls	204	18	17	43	66	0	126
33	Grand Falls-Windsor and Wooddale	278	67	35	67	95	0	197
34	Grand Falls-Windsor	314	27	15	42	71	0	128
35	Grand Falls-Windsor	247	28	18	45	76	0	139
36	Grand Falls-Windsor	275	18	27	47	69	1	144
37	Grand Falls-Windsor	211	15	27	25	47	1	100

ELECTORAL DISTRICT OF EXPLOITS: OFFICIAL RESULTS

No.	Polling Division	Eligible Voters		Ballots Counted				
		Revised 2019 List	Number of Swear Ins at the Polls	COOPER, Gloria	DEAN, Jerry H. LIB	FORSEY, Pleaman PC	Rejected Ballots	Total Ballots
38	Grand Falls-Windsor	272	25	31	37	69	0	137
39	Grand Falls-Windsor	228	23	24	57	41	0	122
40	Advance Poll - Botwood		20	21	75	95	1	192
41	Advance Poll - Bishop's Falls		36	16	65	120	3	204
42	Advance Poll - Grand Falls-Windsor		32	27	55	87	1	170
43	Special Ballots		35	35	90	99	3	227
		9,015	1,058	1,015	1,924	2,874	17	5,830

POLLING DIVISION
 RECAPITULATION OF VOTES
 FOR THE ELECTORAL DISTRICT OF
 FERRYLAND

May 16, 2019 Provincial General Election



Provincial Electoral District:
Ferryland

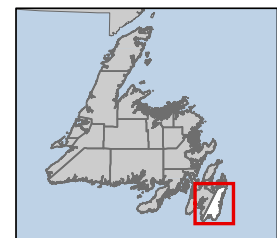
2016 Population: 14,875
 Land Area: 2,800 km²

Legend

- Community
- District Boundary

Newfoundland Labrador Department of Finance Newfoundland & Labrador Statistics Agency

0 2.75 5.5 11 Kilometers



ELECTORAL DISTRICT OF FERRYLAND: SUMMARY OF POLLING DIVISIONS

Total number of Polling Divisions in District: 40

Total Number of Registered Electors in District: 9,782

Poll	Boundary Descriptions	Registered Electors
1	MADDOX COVE: Hamlyn Heights; Hannaford's Lane (Formerly known as Lee's Lane); Main Road (Even and odd numbers 2 to 228); Motion Bay Road (Even and odd numbers 2 to 138); Motion Bay Road Extension (Even and odd numbers 2 to 37); O'Brien's Lane; Oceanview Boulevard; Old Maddox Cove Road; and Shore Lane.	302
2	PETTY HARBOUR: Cribbies Road; Maddox Cove Road (That portion of Maddox Cove Road included within the town boundary of Petty Harbour Maddox Cove); Main Road (Even and odd numbers 2 to 117); Skinner's Hill; and Stack's Lane.	140
3	PETTY HARBOUR: From the south end of the bridge including Big Hill Road; Cavell's Lane; Church Lane; Crocker's Road; Kennedy's Lane; Long Run Road; Pack's Lane; Southside Road; and Weir's Lane.	163
4	ST. JOHN'S (GOULDS): Donovan's Road; Lee's Road; Petty Harbour Road (Even numbers 90 to 342; odd numbers 99 to 419); Reddy Place; Scouts Place; and Thistle Place.	314
5	ST. JOHN'S (GOULDS): Bishop's Line; Forest Pond Road; Hennessey's Line; Main Road (Even numbers 236 to 424, odd numbers 249 to 367); Petty Harbour Road (Odd numbers 1 to 97, even numbers 2 to 88); and Robert's Road.	225
6	ST. JOHN'S (GOULDS): Chesley Drive; Cox's Lane; Elliot Chafe's Lane; Fourth Pond Road; Main Road (Odd numbers 3 to 247, even numbers 2 to 234); and Windemere Road.	221
7	ST. JOHN'S (GOULDS): Bonnie Drive; Eden Street; Everard Avenue; Fleming's Road; Gary Drive; Kieley Drive; Meadowbrook Drive; Meadowbrook Park Place; Meadowbrook Park Road; Riverside Drive West; and Walsh Place.	269
8	ST. JOHN'S (GOULDS): Cleary Drive; Martin Street; McGrath Place West; and Soper Crescent.	215
9	ST. JOHN'S (GOULDS): Della Drive (Odd numbers 1 to 109); McConnell Place; and Sunset Street (Odd and even numbers 5 to 81).	233
10	ST. JOHN'S (GOULDS): Boland Street; Durdle Drive (Odd numbers); Gullage Street; Main Road (Even numbers 430 to 480, including Kelly's Personal Care Home, 478 Main Road, Goulds); North Drive; and Simon's Lane.	261
11	ST. JOHN'S (GOULDS): Della Drive (Even numbers 2 to 110); Keith Drive; and Sunset Street (Odd and even numbers 1 to 4).	298
12	ST. JOHN'S (GOULDS): Clearview Street; Country Grove Place; Lotus Street; Ridgemount Street; and Spruce Grove Avenue.	252
13	ST. JOHN'S (GOULDS): Doyle's Road (Odd numbers 1 to 103, even numbers 2 to 162); and Durdle Drive (Even numbers 8 to 104).	249
14	ST. JOHN'S (GOULDS): Back Line Road (Odd numbers 1 to 413, even numbers 2 to 386); Cochrane Pond Road (Even numbers 6 and 2-94, odd numbers 13 to 135); Dooling's Line; Ruby Line (Odd numbers 1 to 211, south side of Ruby Line from Bay Bulls Road to Robert E. Howlett Memorial Drive Overpass); and Viguers Road.	303

ELECTORAL DISTRICT OF FERRYLAND: SUMMARY OF POLLING DIVISIONS

Total number of Polling Divisions in District: 40

Total Number of Registered Electors in District: 9,782

Poll	Boundary Descriptions	Registered Electors
15	ST. JOHN'S (GOULDS): Back Line Road (Even numbers 400 and greater, south of Doyle's Road; odd numbers 415 and greater, south of Durdle Drive); Beaver Brook Drive; Doyle's Road (Odd numbers 107 and greater, even numbers 186 to 214); Hannaford Place; Pastureland Road; Power's Road; and Ryan's River Road.	267
16	ST. JOHN'S (GOULDS): Heffernan's Line; and Mountain View Drive.	265
17	ST. JOHN'S (GOULDS): Heffernan's Place; Main Road (Even numbers 492 to 796, from Keith Drive to Howlett's Line; odd numbers 387 to 773 from Petty Harbour Road to Howlett's Line, including Linda's Personal Care Home, 654 to 656 Main Road); and Ryan's Place.	305
18	ST. JOHN'S (GOULDS): Alexis Place; Barton's Road (Including Barton's Personal Care Home, 22 Barton's Road); Benson's Lane; Helena Road (Including Hefferman's Guest Home, 5 Helena Road); Lakeview Drive; Mill Road; Park Lane; Park Road; Race Track Road; Shoal Bay Road; and Wild Rose Lane.	269
19	ST. JOHN'S (GOULDS): Dinn's Avenue; Howlett's Line; Main Road (Odd numbers 775 to 1023, even numbers 798 to 1020); Putt's Lane; Southern Shore Highway (odd and even numbers 21 to 361 Middle Pond section, also known as Irish Loop drive); and Wilmina Drive.	260
20	BAY BULLS: Cabot Drive; Cemetery Lane West; Dunn Drive; Harvey Place; Leanne Place; Long Pond Path; Lower Path Road; Mullowney Drive; Sheldon Drive; and Southern Shore Highway (Even and odd numbers 2 to 609, also known as Irish Loop Drive).	280
21	BAY BULLS: Alley Road; Armstrong's Lane; Back Lane; Bill Joy's Lane; Bread and Cheese (Odd and even numbers 1 to 50B); Cemetery Lane East (Including Oceanview Manor, 19 Cemetery Lane East); Glynn Place; Gunridge Road; Irishtown Road; Jane Walsh's Lane; Lower Road; Marsh Road; North Side Road; O'Driscoll Place; O'Driscoll's Lane; Southside Road; and St. John's Road.	284
22	BAY BULLS: Con Aspell's Road; Farm Road; Groves Road; Hyde's Lane; Island Cove Road (Also known as Bristol Landing); Lynch's Lane; Mulcahy Drive; O'Dea's Lane; Ocean View Brae; Quay's Road; Ryan's Lane; School Road; Solomon Close; Southern Shore Highway (Even and odd numbers 618 to 875, also known as Irish Loop Drive); St. Croix Drive; Station Road; Track Road; Track Road Extension; and Williams Lane.	279
23	WITLESS BAY: Aspen Place; Cemetery Road; Diamond Place; Dyer's Lane; Fisherman's Road; Green Hill Drive; Gull Pond Road (Also known as Gully Pond Road); Hillsway Drive; Irishtown Road; Island View Place; Oceanview Drive; Old Witless Bay Line; Southern Shore Highway (Even and odd numbers 2 to 340, also known as Irish Loop Drive); Southside Track; Spruce Court; Tamarack Drive; Tower Road; Wall's Lane; and Witless Bay Line (Route no. 13 that section of road located from the town boundary of Witless Bay to the T.C.H.).	332
24	WITLESS BAY: Alder Hill Lane; Bear's Cove Road; Butlers Road; Carter's Road; Dean's Road; Harbour Road (Including Alderwood Estates, 112 to 114 Harbour Road); Jockey's Lane; Lar Norris's Road; Murphy's Lane; Newline Road; Northside Track; Stages Lane; and White's Lane.	338
25	WITLESS BAY: Andrew's Lane; Carey's Road; Country Path Drive; Dunn's Lane; Evergreen Place; Gallows Cove Road; Lower Loop Road; Lundrigan's Road; Maddigan's Lane; Mullowney's Lane; O'Brien's Road; Smith's Road; Southern Shore Highway (Even and odd numbers 344 to 562, also known as Irish Loop Drive); Sullivan's Road; The Avenue; Tuff's Road; Vickers Road; and Williams Lane.	333
26	MOBILE: The community of Mobile including Ambrose Carey's Road; Cod Seine Cove Road; Cutler Drive; Dyce's Road; First Pond Road; Gus O'Reilly's Road; Jackman's Lane; Mill Road; Riverhead Road; Southern Shore Highway (Also known as Irish Loop Drive, Main Road or Highway 10); Steven O'Reilly's Road; and Track Road.	182

ELECTORAL DISTRICT OF FERRYLAND: SUMMARY OF POLLING DIVISIONS

Total number of Polling Divisions in District: 40

Total Number of Registered Electors in District: 9,782

Poll	Boundary Descriptions	Registered Electors
27	BAULINE EAST, BURNT COVE and ST. MICHAEL'S: The community of Bauline East including Main Road. The community of Burnt Cove including Ballfield Road; Cape Pond Road; Doyle's Hill; Main Road; and Paula Doyle's Road. The community of St. Michael's including Main Road; and The Winter Path.	221
28	TORS COVE: The community of Tors Cove including Back Road; Beachy Cove Road; Grand Street; Greenwood Drive; Hayden's Road; Island View Road; La Manche Valley Road; Long Run Road; Luby's Lane; Mall Road; Murphy's Road; Northern Rocky Pond Road; Power's Road; School Road; Southern Shore Highway (Also known as Irish Loop Drive, Main Road or Highway 10); The Cove Road; and Woodpath Road.	338
29	BRIGUS SOUTH and CAPE BROYLE: The community of Brigus South including Crossroads; Dunphy's Hill; Forge Hill; Greg Doyle Road; Island Pond Place; Main Road; Old Church Lane; Power's Road; Southern Shore Highway (Also Known as Route 10, beginning at the intersection of the Southern Shore Highway with the Cape Broyle Municipal Boundary and extending north along the Southern Shore Highway for a distance of approximately 2 kilometers); and Sleepy Hollow. Cape Broyle: Aylward's Road; Beaver Pond Road; Benmore's Road; Chafe's Lane; Chapel Hill; Crossroads; Hann's Road; Harbour Road; Horse Chops Road; Jim O'Brien's Road; La Manche Road; Long Run Road; Old Southern Shore Highway; Pinch Road; Ryan's Road; Slide Path Road; Southern Shore Highway (Also known as Irish Loop Drive or Main Road); The Hill; The Nook; and The Ridge.	243
30	ADMIRAL'S COVE; SHORE'S COVE; and CAPE BROYLE: The community of Admiral's Cove including Admiral's Cove Road; Alex William's Road; Guiney's Road; Island Cove; Long Run; Mackey's Hill; and The Ridge. The community of Shore's Cove including Peter's Cove; Shore's Cove Road; and Slippery Rock. Cape Broyle: Back Road; Barrett's Road; Dalton's Road; Duggan's Road; Fairy Pond Road; Farm Road; Harbour Road West; Hayden's Lane; Kelly's Road; Kent's Lane; Martin's Lane; Montry Road; Morry's Hill; O'Brien's Road; Rossiter Lane; School House Road; Shannahan's Turn; Shouthern Shore Highway (Also known as Irish Loop Drive, Main Road or Highway 10, from Shannahan's Turn down Main Road to Harbour Road West); Southside Road; Station Lane; Track Road; Walsh's Lane; and Whelan's Lane.	273
31	CALVERT: The community of Calvert including Boland's Road; Church Lane; Clar Boland's Road; Deep Cove Road; Drew's Road; Kavanaugh's Road; Michael O'Brien's Road; Northside Road; O'Toole's Road; Power's Lane; Reddigan's Road; Rossiter's Road; Shannahan's Lane; Slaughter Pond Road; Southern Shore Highway (Also known as Irish Loop Drive); Southside Road; Steve Kavanaugh's Road; Stone Island Road; and Wilf Boland's Road.	204
32	FERRYLAND: Baltimore Drive; Bark House Lane; Barney Hill; Bay Ridge Road; Canning's Lane; Eileen Sheppard's Road; Farm Road; Fox Hill; Freshwater Road; Holdsworth Lane; Horse Nap Lane; Kavanagh's Lane (Also known as Bill Kavanagh's Road); Kyle's Road; Lookout Road; Merrymeeting Road; Ocean View Place; Paul's Lane; Pool Road; Quarry Road; Quarry River Road; Reid's Road North; Reid's Road South; Ryan's Lane; Sesk's Road; Sunny Hill; The "Y"; The Downs; The Lookout Road; Valley Road; and Wild Rose Meadows.	357
33	AQUAFORTE: The Town of Aquaforte including Cemetery Road; Payne's Road; Riverhead Road; Ryan's Road; Southern Shore Highway (Also know as Irish Loop Drive); The Loop Road; and Windsor Hill.	65
34	PORT KIRWAN: The Town of Port Kirwan including Back Lane; Beach Road; Church Yard; Clear's Cove Road; Fennelly's Lane; Flake Road; Flat Rocks; Folly Road; Main Road (Also known as Port Kirwan Road); Nolander's Lane; Northside Road; Shute Lane; and Yellow Hill Road.	48

ELECTORAL DISTRICT OF FERRYLAND: SUMMARY OF POLLING DIVISIONS

Total number of Polling Divisions in District: 40

Total Number of Registered Electors in District: 9,782

Poll	Boundary Descriptions	Registered Electors
35	FERMEUSE and KINGMAN'S COVE: The Town of Fermeuse including Austin Kenny's Road; Brophy's Road; Company House Road; Curran's Road; Kenny's Lane; Loop Road; Lumley Cove Road (Including Fahey's Personal Care Home); Main Highway; Mealplant Road; NLHC Road; NLHC Road A; NLHC Road B; O'Neil's Lane; Oates Road; Port Kirwan Road; Road to Town Building; Ryan's Lane; Walsh's Road; and Wharf Road. The community of Kingman's Cove including Barrett's Road; Brennan's Road; Kingman's Cove Road; and O'Neills Road.	247
36	RENEWS-CAPPAHAYDEN and BEAR COVE (Southern Shore) : The community of Cappahayden including Albert Lawlor's Road; Cahill Road; Cletus Dinn's Road; Dump Road; Freshwater Road; Guiney's Road; Murphy's Road; Murphy's Road Extension; New Line; Old Shoe Cove Road; Old Southern Shore Highway; School House Lane; and Southern Shore Highway (Also known as the Irish Loop Drive or Highway 10). The community of Renew's including Agnes Dunne's Road; Back Road; Bavis Road; Bear Cove Point Road; Berrigans Lane; Boggy Lane; Brazil's Lane; Browne's Lane; Chidley's Road; Cross Lane; Farrell's Road; Fortin's Road; Garretts Lane; Goodridges Lane; Harte's Lane; Haves's Lane; Hynes Road; Inside Road; Jackman's Hill; Jerry Johnson's Road; Johnson's Road; Kane's Lane; Keating Lane; Kingmans Cove Road; Lawlor's Road; Loop Road; Loop Road Extension; Lower Road; Murphy's Road; O'Toole's Road; Old Kingmans Cove Road; Old Southern Shore Road; Pittman's Lane; Power's Lane; Quinn's Road; Reddy's Lane; Roche's Road; Roland Chidley's Road; School Road; Shannahan's Road; Southern Shore Highway (Also known as Irish Loop Drive or Highway 10); Stan Roche's Lane; Station Road; Tina O'Neils; Walter Keating's Road; and Wicken's Lane. The community of Bear Cove.	253
37	PORTUGAL COVE SOUTH and BISCAY BAY: The Town of Portugal Cove South including Church Road; Coombs Lane; Grace's Road; Harbour Road; Loop Road; Main Road; Molloy's Road; Southern Shore Highway (Also known as Irish Loop Drive); and Ward's Lane. The community of Biscay Bay including Harbour Road; and Southern Shore Highway (Also known as Irish Loop Drive).	174
38	TREPASSEY: Battery Road; Bernard's Lane; Butler's Lane; Church Avenue; Coarse Hill Road; Corcoran's Lane; Corrigan's Lane; Council Road; Curtis Lane; D.O.T. Subdivision; Dean's Lane; Government Lane; Hackett's Lane; Halleran's Lane; Harbour Drive; Lower Road; Molloy's Lane; Molloy's Road; Old Track Road; Park Drive; Park Lane; Perry's Lane; Phonse's Lane; Pike's Lane; Powell's Head Road; Ryan's Lane; Southern Shore Highway (Also known as Irish Loop Drive); Tank Lane; Tobin's Road; and Walsh's Road.	239
39	TREPASSEY: Aiden's Lane; Allan's Lane; Bulger's Lane; Company Lane; Cox's Well Road; Cullen's Pond Road; Daniel's Point Road; Dobbin's Lane; Doran's Lane; Fish Plant Road; George's Lane; Gert's Lane; Kennedy's Lane; Low Point Road; Main Road; Martin's Road; Northwest Circle; Northwest Road; Old Northeast Road; Riverside Road; Ronald's Lane; Shoal Point Road; Sutton's Lane; Taylor's Lane; Trepassey Road; and Waddleton's Lane.	208
40	ST. SHOTTS: The Town of St. Shotts including Farm Hill; Gully Hill Road; and Molloy's Lane.	73

ELECTORAL DISTRICT OF FERRYLAND: OFFICIAL RESULTS

No.	Polling Division	Eligible Voters		Ballots Counted				
		Revised 2019 List	Number of Swear Ins at the Polls	MOLLOY, Chris	O'DRISCOLL, Loyola PC	RYAN, Janice M. LIB	Rejected Ballots	Total Ballots
1	Maddox Cove	302	72	13	113	89	2	217
2	Petty Harbour	140	13	4	49	32	3	88
3	Petty Harbour	163	17	2	36	50	0	88
4	St. John's (Goulds)	314	22	17	107	66	5	195
5	St. John's (Goulds)	225	25	9	67	42	1	119
6	St. John's (Goulds)	221	15	2	58	44	0	104
7	St. John's (Goulds)	269	71	11	98	52	0	161
8	St. John's (Goulds)	215	19	3	61	42	1	107
9	St. John's (Goulds)	233	25	6	65	39	1	111
10	St. John's (Goulds)	261	21	7	63	55	1	126
11	St. John's (Goulds)	298	19	9	72	64	0	145
12	St. John's (Goulds)	252	41	11	82	77	1	171
13	St. John's (Goulds)	249	33	7	70	56	0	133
14	St. John's (Goulds)	303	32	10	120	55	0	185
15	St. John's (Goulds)	267	28	6	78	42	0	126
16	St. John's (Goulds)	265	16	1	76	38	1	116
17	St. John's (Goulds)	305	45	8	115	54	2	179
18	St. John's (Goulds)	269	22	17	68	52	0	137
19	St. John's (Goulds)	260	18	5	75	65	1	146
20	Bay Bulls	280	62	7	164	71	1	243
21	Bay Bulls	284	36	6	111	84	1	202

ELECTORAL DISTRICT OF FERRYLAND: OFFICIAL RESULTS

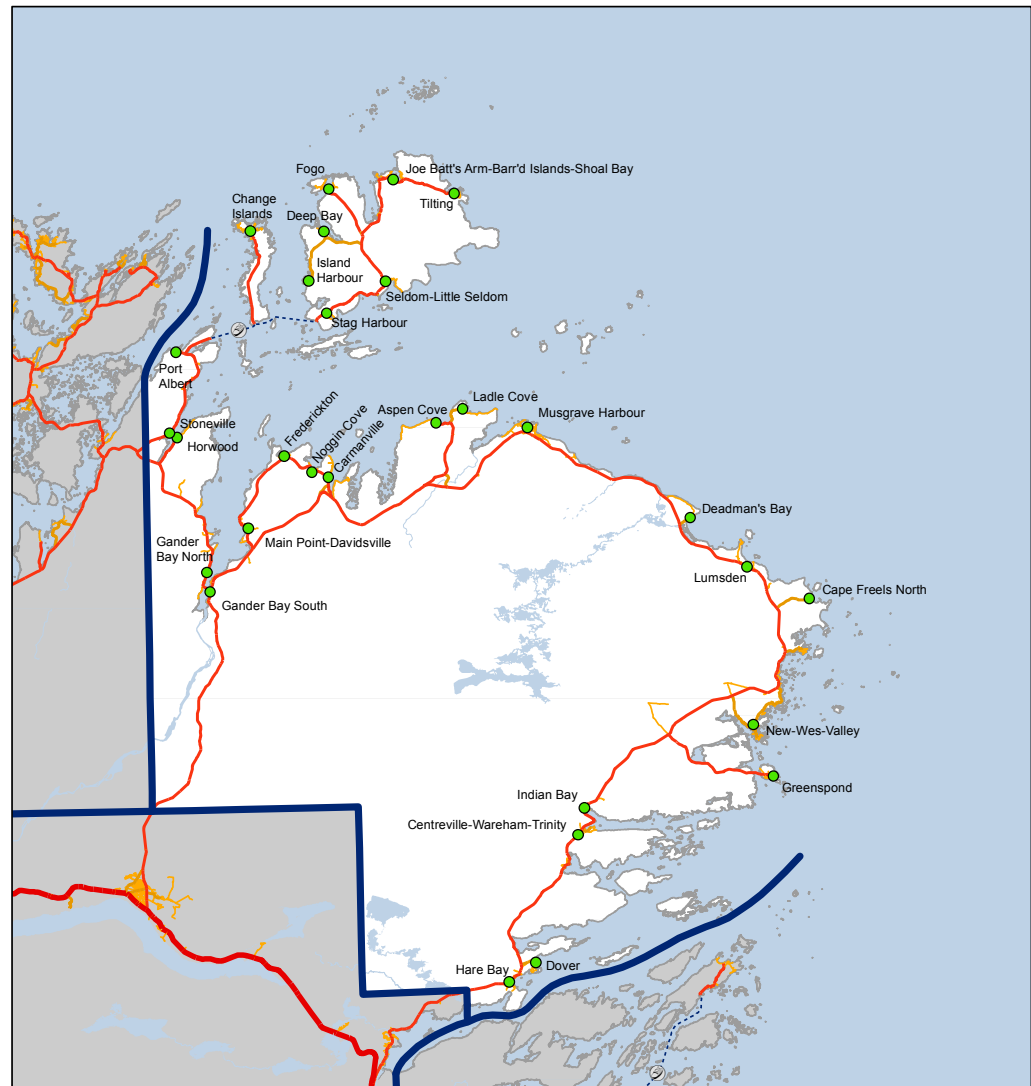
No.	Polling Division	Eligible Voters		Ballots Counted				
		Revised 2019 List	Number of Swear Ins at the Polls	MOLLOY, Chris	O'DRISCOLL, Loyola PC	RYAN, Janice M. LIB	Rejected Ballots	Total Ballots
22	Bay Bulls	279	55	10	132	72	1	215
23	Witless Bay	332	81	7	200	51	4	262
24	Witless Bay	338	46	4	137	59	1	201
25	Witless Bay	333	48	7	133	69	1	210
26	Mobile	182	36	7	77	35	1	120
27	Bauline East, Burnt Cove, and St. Michael's	221	24	7	111	39	2	159
28	Tors Cove	338	45	8	159	58	4	229
29	Brigus South and Cape Broyle	243	25	7	92	48	0	147
30	Admiral's Cove, Shore's Cove, and Cape Broyle	273	16	11	101	64	0	176
31	Calvert	204	5	5	84	25	1	115
32	Ferryland	357	19	10	91	89	2	192
33	Aquaforte	65	6	0	21	33	0	54
34	Port Kirwan	48	2	4	18	12	0	34
35	Fermeuse and Kingman's Cove	247	5	9	71	57	1	138
36	Cappahayden, Bear Cove (Southern Shore), and Renew's	253	16	8	96	48	1	153
37	Portugal Cove South and Biscay Bay	174	2	6	51	28	0	85
38	Trepassey	239	5	3	64	37	2	106
39	Trepassey	208	5	4	47	38	0	89
40	St. Shotts	73	0	4	26	10	0	40

ELECTORAL DISTRICT OF FERRYLAND: OFFICIAL RESULTS

No.	Polling Division	Eligible Voters		Ballots Counted				
		Revised 2019 List	Number of Swear Ins at the Polls	MOLLOY, Chris	O'DRISCOLL, Loyola PC	RYAN, Janice M. LIB	Rejected Ballots	Total Ballots
41	Advance Poll - Ferryland		8	2	32	21	0	55
42	Advance Poll - Goulds		34	7	164	120	4	295
43	Advance Poll - Witless Bay		39	2	193	71	0	266
44	Advance Poll - Trepassey		2	2	40	28	0	70
45	Special Ballots		36	5	186	69	6	266
		9,782	1,212	300	4,074	2,350	52	6,776

POLLING DIVISION
 RECAPITULATION OF VOTES
 FOR THE ELECTORAL DISTRICT OF
 FOGO ISLAND - CAPE FREELS

May 16, 2019 Provincial General Election



Provincial Electoral District:
Fogo Island - Cape Freels

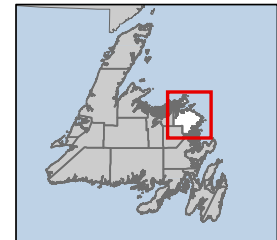
2016 Population: 13,417
 Land Area: 4,040 km²

Legend

- Community
- District Boundary

0 3.25 6.5 13
 Kilometers

Newfoundland Labrador Department of Finance
 Newfoundland & Labrador Statistics Agency



ELECTORAL DISTRICT OF FOGO ISLAND - CAPE FREELS : SUMMARY OF POLLING DIVISIONS

Total number of Polling Divisions in District: 50

Total Number of Registered Electors in District: 9,993

Poll	Boundary Descriptions	Registered Electors
1	CAPE FREELS NORTH: The community of Cape Freels North including Beach Cove; Bell Road; Cape Freels Road; Jim Pond's Place; Main Street; and Northern Cove Road.	103
2	CENTREVILLE-WAREHAM-TRINITY (Centreville): Abbott Road; Memory Lane; Pickett Avenue; Spencer Road; and St. Barnabas Drive.	170
3	CENTREVILLE-WAREHAM-TRINITY (Centreville): Bayview Heights; Beach Lane; Fair Crescent; Hunt's Lane; Lodge Lane; Memory Lane; J.W. Pickersgill Boulevard (even and odd numbers 302 to 469); Penney's Lane; Ponds Lane; and Smallwood Drive.	174
4	DOVER: Fault Drive (even numbers 54 to 258, odd numbers 49 to 241); Hilltop Lane; Old Mill Road; Ridge Lane; Seashore Lane; Sunset Lane; and Tickle Lane.	236
5	DOVER: A. Frank Willis Drive; Church Lane; Collins Lane; Cove Road; Fault Drive (even numbers 2 to 48, odd numbers 17 to 47); Keats Lane; Oram's Lane; Park Lane; and Wellington Road;	236
6	HARE BAY: Ferris Lane; House's Lane; Job's Lane; Job's Lane Extension; Main Street (even and odd numbers 4 to 147); Marine Drive; Memorial Drive; Portage Lane; Rogers Road; and Spencer's Lane.	219
7	HARE BAY: Aspen Grove Road; Bayview Heights; Brown's Lane; Davis Lane; Glover's Lane; Greensdown Lane; Grouse Avenue; Hillcrest Lane; Hillcrest Road; Hillview Road; Oceanview Road; Parkwood Drive; Parson's Lane; Pentecostal Road; Saunder's Lane; Sunrise Lane; and Taylor's Lane.	216
8	HARE BAY: Ansteys Road; Brookside Drive; Collett Drive; Dover Access Road; Main Street (even and odd numbers 148 to 297); Parkwood Drive; and Ross's Lane.	228
9	CENTREVILLE-WAREHAM-TRINITY (TRINITY, Bonavista Bay): The community of Trinity including Aspen Grove Road; Balsom Lane; Beechwood Hill; Birchy Lane; Central High Street; Cherry Lane; Chestnut Street; Elmwood Place; J.W. Pickersgill Boulevard; Juniper Lane; Mahogany Place; Maple Leaf Drive; Memory Heights; Old Mill Road; Palmtree Road; Pine Bud Avenue; Pioneer Place; Popular Lane; Skirmish Road; Spruce Bud Lane; St. Alban's Avenue; St. Alban's Avenue Extension; Sycamore Street; and Willow Street.	242
10	CENTREVILLE-WAREHAM-TRINITY (WAREHAM): The community of Wareham including Bayview Heights Extension; Birchview Heights; Bungay's Lane; Button's Lane; Eula Place; Evergreen Avenue; Fair Crescent; J.W. Pickersgill Boulevard; Maple Road; Matthew's Lane; Silver Island Point; Spurrell's Lane; and William's Lookout.	257
11	INDIAN BAY: The Town of Indian Bay including Country Road; Cove Road; Loop Highway; Main Road; Marsh Road; Martin's Avenue; Municipal Crescent; and Park Avenue.	145
12	GREENSPOND: The Town of Greenspond including Barrow's Lane; Blackwood's Drive; Church Crescent; Country Lane; English Harbour Road; Greenspond Road; High Road; Main Street (also known as Harbour Road); Meadus Lane; Parson's Lane; Pond Head Heights; Puffin Island ; Sainsbury Lane; Shallop Cove Road; Ship Island Lane; Soup's Lane; Wick's Lane; and Wing's Island Road.	244

ELECTORAL DISTRICT OF FOGO ISLAND - CAPE FREELS : SUMMARY OF POLLING DIVISIONS

Total number of Polling Divisions in District: 50

Total Number of Registered Electors in District: 9,993

Poll	Boundary Descriptions	Registered Electors
13	NEW-WES-VALLEY (VALLEYFIELD): The Community of Valleyfield including Beothic Place; Beothic Road; Burry's Lane; Esau Spurrells Lane; Green's Lane; Humphries Lane; Main Street (odd and even numbers 1 to 217); Sturge's Lane; Vincent's Lane; Welcher's Lane; and White's Lane.	300
14	POOLS ISLAND: The community of Pools Island including Franks Road; Hounsells Road; Hoyles Road; Knees Road; Main Street; Pools Island Road; Rodgers Road; Starkes Road; and Tom Sheppards Lane.	124
15	BADGER'S QUAY: Carters Lane; Crosses Road; King's Lane; Maidments Lane; Main street (even numbers 218 to 236, odd numbers 219 to 241); Moores Lane; Ponds Lane; Post Office Road; Quay Road (even and odd numbers 70 to 155A); Sam Sturges Lane; South West Island Road; Spurrells Lane; Steward Whites Lane; and Wicks Lane.	253
16	BADGER'S QUAY: Dykes Lane; Elementary School Road (including Bonnews Lodge Complex, 4 Elementary School Road); Hermit Cove Road; Quay Road (even and odd numbers 2 to 68); Safe Harbour Square; Seaview Crescent; Seaview Crescent Extension; and Sheppards Lane.	197
17	BROOKFIELD: The community of Brookfield including Brookfield Road; and Brookfield Road West; Island Road; and Main Road (Odd numbers 3 to 119 the Y.K. Jeon Kittiwake Health Care Centre, 57 Main Street, even numbers 6 to 136).	121
18	WESLEYVILLE: Bennett Drive; Island View Avenue; Main Street (odd numbers 155 to 355, even numbers 156 to 346); Marine Drive West; National Road; Ocean View Avenue; Pond Road; and Winsor's Lane.	183
19	WESLEYVILLE: Main Street (odd numbers 357 to 515, even numbers 348 to 576 including Otterbury Manor, 484 Main Street); Memorial Drive; Mill Drive; Tuff Square; Valley Road; and William Street.	188
20	POUND COVE and TEMPLEMAN: The community of Pound Cove including Black Duck Lane; Brook Avenue; Circular Road; Hounsells Lane; Keans Road; Loop Highway; St. Marys Avenue; and Water Street. The community of Templeman including Howells Road; and Route 320.	151
21	NEW-WES-VALLEY (NEWTOWN): The community of Newtown including Blackmores Lane; Canon Lane; Central Lane; Church Lane; East Drive; Harbourview Lane; Heritage Lane; Hunters Lane; Island View Lane; Main Street; Marine Drive East; Premier Avenue; Roebbothams Road; Sandy Beach Avenue; School Crescent; Sea Lane; Sunrise Lane; West Drive; and Willow Lane.	220
22	LUMSDEN: The town of Lumsden including Atlantic Drive; Beach Road; Brandy Cove Road; Centennial Road; Forest Road; Goodyear Place; Junction Road; Lumsden Head; Lumsden North Road; Main Street; Marine Drive; Meeting House Road; Memorial Drive; Middle Hill Road; Queen's Head Road; Twin Road; and Valley Road.	367
23	DEADMAN'S BAY: The community of Deadman's Bay including Arch's Lane; Eldon's Lane; Loop Road; and Main Street.	119
24	MUSGRAVE HARBOUR: Abbott Drive; Banting Street; Bishop's Road; Blackberry Drive; Canning's Lane; Dogberry Road; George's Lane; Harbourview Drive; Highway Avenue (odd numbers 149 to 271, even numbers 214 to 244 including Hillcrest Manor, 151 Highway Avenue); Hillview Street; Juniper Lane; Main Street (even and odd numbers 250 to 289); Maple Place; Marble Lane; Marshview Road; Musgrave Heights; Newfoundland Drive; Nova Lane; Pine Grove Road; Poplar Road; Roger's Lane; Seaview Drive; Well Road; Wheeler's Place; and Willowdale Road.	252

ELECTORAL DISTRICT OF FOGO ISLAND - CAPE FREELS : SUMMARY OF POLLING DIVISIONS

Total number of Polling Divisions in District: 50

Total Number of Registered Electors in District: 9,993

Poll	Boundary Descriptions	Registered Electors
25	MUSGRAVE HARBOUR: Balsom Lane; Barrick's Road; Cherry Road; Citadel Drive; Dyke's Avenue; Elm Avenue; Highway Drive; Island View Lane; Lady Peace Avenue; Main Street (even and odd numbers 290 to 620); Marine Drive; Muddy Point Lane; Old Brook Crescent; Persian Road; Sea Gull Lane; Seaside Lane; Surf Avenue; Union Road and Wesley Place.	235
26	MUSGRAVE HARBOUR: Atlantic Drive; Burt's Drive; Canada Drive; Eli's Lane; Flynn's Place; Green Point Road; Harry's Lane; Highway Avenue (even numbers 58 to 102, odd numbers 63 to 69, even numbers 188 to 206); Main Street (odd and even numbers 1 to 249); Mariner Lane; Muddy Shag Place; Ocean View Lane; Smith's Ridge; and Tower Road.	250
27	ASPEN COVE: The community of Aspen Cove including Aspen Main (odd and even numbers 1 to 61); Birch Street; Branch Road; Fogo View Drive; Juniper Street; Maple Street; Pine Street; Spruce Street; and Willow Street.	151
28	LADLE COVE: The community of Ladle Cove.	67
29	CARMANVILLE: Army Road; Main Street (odd and even numbers 144 to 312, from the intersections of Gander Bay Highway to Howell's Avenue); and Main Street South.	254
30	CARMANVILLE: Burry's Lane; Council Loop Road; Gander Bay Road (odd and even numbers 101 to 350); Howell's Avenue (including Carmanville Terrace, 8 Howell's Avenue); and Main Street (odd and even numbers 1 to 143 including Harbour View Apartments, 118 Main Street and odd and even numbers 316 to 404, from the intersections of Howell's Avenue to Fredrickton Road); Noggin Cove Road; and Tower Road.	266
31	NOGGIN COVE: The community of Noggin Cove including Bayview Lane; Bob's Cove Road; Main Street (the portion of Main Street from the intersections of Fredrickton Road to the town boundary, also known as Noggin Cove Road); Nor'west Bottom Road; and Outer Ring Road.	181
32	FREDERICKTON : The community of Frederickton including Hancott's Lane.	178
33	DAVIDSVILLE and MAIN POINT: The community of Davidsville including Cecil's Road; Church Road; Church Road Extension; Main Street; and Simms Loop. The community of Main Point including Forest Grove Road; Harvey's Lane; Highway 332; Main Street; and Point Road.	232
34	GEORGE'S POINT and HARRIS POINT: The community of George's Point including Bayview Place; Blake's Lane; Brown's Cove Road; Causeway Street; Hodder's Road; Main Street (including Gander Bay Retirement Home, 9 Main Street); Riverloop Crescent; and Torrville's Lane. The community of Harris Point including Harris Point Road.	312
35	CLARKE'S HEAD and WINGS POINT : The community of Clarke's Head including Alder Lane; Birch Road; Main Street; Maple Lane; Mill Road; Pine Crescent; River Road; and Wharf Road. The community of Wings Point including Coate's Lane; Main Street; Snow's Lane; Spruce Crescent; and Wing's Point Road.	331
36	VICTORIA COVE and RODGERS COVE: The community of Victoria Cove including Aspen Road; Cherry Lane; Church Road; Main Street; Side Lane and Tibby's Cove Road; The community of Rodgers Cove including Charles Cove Road; Main Street; and Rodgers Cove Road.	200
37	HORWOOD: The community of Horwood including Blakely Point; Cemetary Road; Garden Cove Point; Old Mill Road; Purchase Lane; and Main Street.	198

ELECTORAL DISTRICT OF FOGO ISLAND - CAPE FREELS : SUMMARY OF POLLING DIVISIONS

Total number of Polling Divisions in District: 50

Total Number of Registered Electors in District: 9,993

Poll	Boundary Descriptions	Registered Electors
38	STONEVILLE: The community of Stoneville including Church Road; Harbour View Road; Main Street; Pleasantview Drive; Ridge Road; Seaview Lane; and Tulks Road.	197
39	PORT ALBERT: The community of Port Albert including Highway 335.; and Main Street.	52
40	CHANGE ISLANDS: The Town of Change Islands including Aspel's Cove Road; Chaffey Lane; Codrick's Cove Road (also know as Cove Road); Diamond Point Road; Fox Head Cove Road; Foxy Cove Road; Granfer's Cove Road; LeDrew's Lane; M. Whites Road; Main Road; Morey's Harbour Road; North Tickle Road; Parsons Lane; Peckford's Lane; Seal Harbour Lane; Seal Harbour Road; Skinner's Harbour North; Skinner's Harbour Main Road; Taylor's Point Road; Tickle Point Road; and Turn Path Road.	201
41	STAG HARBOUR: The community of Stag Harbour including Collins Road; Man of War Cove Road; and Stag Harbour Hill Road.	107
42	LITTLE SELDOM - SELDOM: The town of Little Seldom - Little Seldom including Anthony's Lane; Bullies' Cove Pond Road; Burnt Point Road; Fire Hall Road; Green's Lane; Harbour Drive; Main Street; Rowe's Lane; Valley Road; and Wild Cove Road. Seldom: Neck Road; and Penney Lane.	309
43	SHOAL BAY, FOGO ISLAND CENTRE and BARR'D ISLANDS: The community of Shoal Bay including Godwin's Lane; Herring Cove Road; Main Road (also known as Route 334) and Mercer Memorial Drive. The town of Fogo Island Centre including Centre Island Road North; Centre Island Road South; Fogo Island Health Centre; and Main Road. The community of Barr'd Islands including Cove Road; Hewitt's Point Road; Keat's Road; and Main Road (also known as Route 334).	140
44	JOE BATT'S ARM: Brett's Road; Brown's Road; Brown's Point Road; Church Road; Emberley's Lane; Freake's Lane; Godwin's Road; Jacob's Lane; Jacob's Road; Meaney's Road; Penton's Lane; Penton's Road; Road to Tilting; School Road; Tobin's Lane; and Town Hall Road.	166
45	JOE BATT'S ARM: Southside Road; and Main Road.	223
46	TILTING: The town of Tilting including Bunker Hill Road; Farm Road; Foley's Lane; Green's Point; Hall Road; Kelly's Island Road; Main Street (also known as Route 334); Oliver's Cove Head Road; and Post Office Lane; and Sandy Cove Road.	159
47	FOGO: Baker's Road; Blandford's Road; Bryan's Road; Country Road (including Harbour View Apartments); Earle's Lane; Freake's Lane; Garrison Road; Humphrey's Lane; Little Harbour Road; Mercer Memorial Drive; Mercer's Place; Miller's Road; Oake's Lane; Pickett's Road; Pickett's Road Extension; Reid's Road; Sargent's Cove Road; Silver Street; Squid Jigging Road; and Walbourne's Road.	238
48	FOGO: Main Street; North Shore Road (including Riverhead Manor, 2 to 6 North Shore Road).	208
49	DEEP BAY: The community of Deep Bay including Cole's Point Road; Fox's Cove Point Road; Main Road; Nippard's Lane; and Town Hall Road.	86
50	ISLAND HARBOUR: The community of Island Harbour including Aaron's Way; Bailey's Road; Ford's Lane; Harbourview Drive; Lynch's Lane; and Payne's Harbour Road.	107

ELECTORAL DISTRICT OF FOGO ISLAND - CAPE FREELS: OFFICIAL RESULTS

No.	Polling Division	Eligible Voters		Ballots Counted			
		Revised 2019 List	Number of Swear Ins at the Polls	BRAGG, Derrick LIB	COLLINS, SUE PC	Rejected Ballots	Total Ballots
1	Cape Freels North	103	1	44	5	0	49
2	Centreville	170	11	49	60	0	109
3	Centreville-Wareham-Trinity (Centreville)	174	8	49	49	0	98
4	Dover	236	17	30	57	0	87
5	Dover	236	6	32	48	1	81
6	Hare Bay	219	15	30	102	2	134
7	Hare Bay	216	17	41	105	0	146
8	Hare Bay	228	16	43	105	0	148
9	Centreville-Wareham-Trinity (Trinity, Bonavista Bay)	242	22	57	60	1	118
10	Centreville-Wareham-Trinity (Wareham)	257	19	79	83	1	163
11	Indian Bay	145	6	56	24	1	81
12	Greenspond	244	12	90	88	0	178
13	New-Wes-Valley (Valleyfield)	300	10	117	44	0	161
14	Pools Island	124	7	57	15	1	73
15	Badger's Quay	253	8	92	34	1	127
16	Badger's Quay	197	12	66	35	0	101
17	Brookfield	121	6	51	25	0	76
18	Wesleyville	183	9	58	30	1	89
19	Wesleyville	188	12	50	26	0	76
20	Pound Cove and Templeman	151	8	62	28	0	90

ELECTORAL DISTRICT OF FOGO ISLAND - CAPE FREELS: OFFICIAL RESULTS

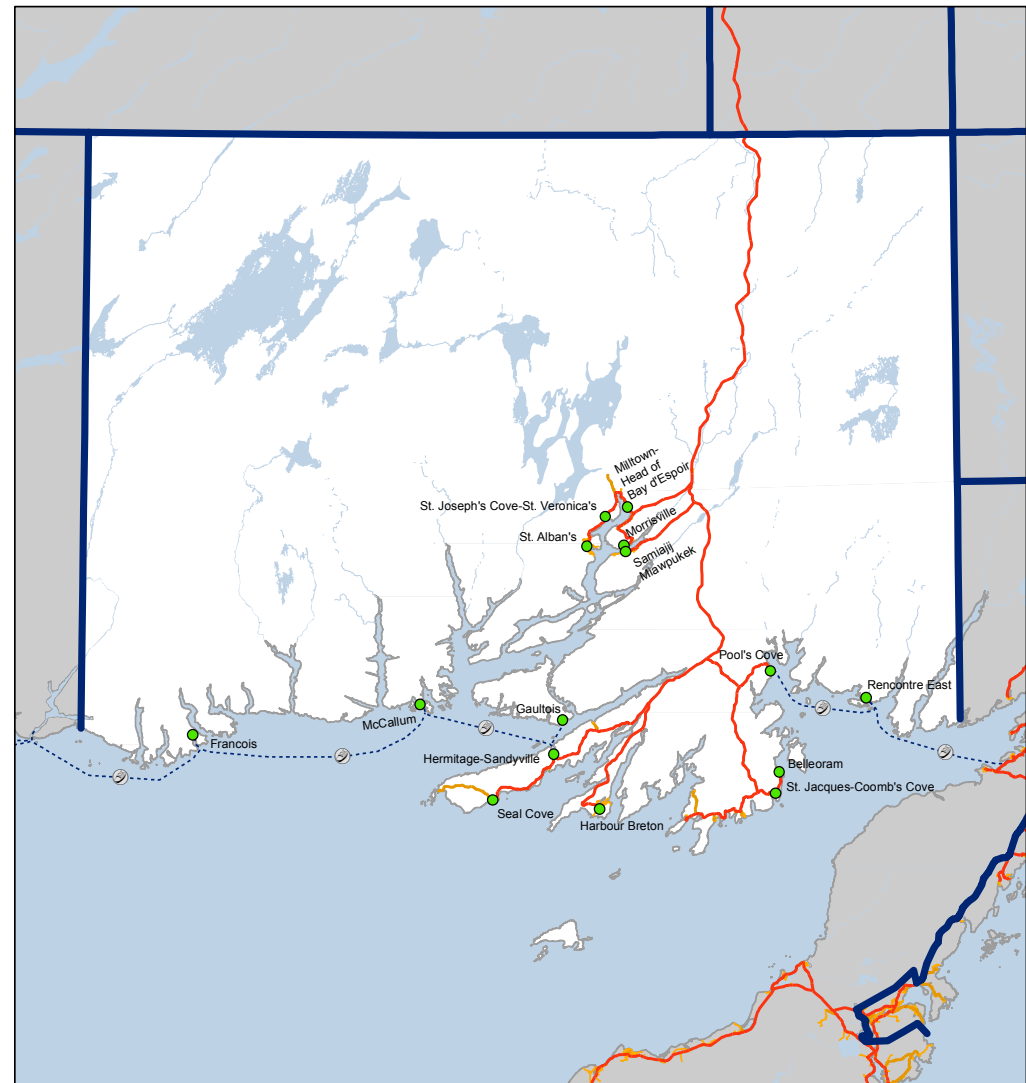
No.	Polling Division	Eligible Voters		Ballots Counted			
		Revised 2019 List	Number of Swear Ins at the Polls	BRAGG, Derrick LIB	COLLINS, SUE PC	Rejected Ballots	Total Ballots
21	New-Wes-Valley (Newtown)	220	18	100	39	0	139
22	Lumsden	367	21	161	47	1	209
23	Deadman's Bay	119	2	33	18	0	51
24	Musgrave Harbour	252	14	34	66	1	101
25	Musgrave Harbour	235	27	51	47	0	98
26	Musgrave Harbour	250	7	49	57	0	106
27	Aspen Cove	151	7	33	34	0	67
28	Ladle Cove	67	3	18	10	0	28
29	Carmanville	254	21	36	58	0	94
30	Carmanville	266	8	38	57	2	97
31	Noggin Cove	181	13	31	50	0	81
32	Frederickton	178	4	13	61	0	74
33	Davidsville and Main Point	232	9	53	42	0	95
34	George's Point and Harris Point	312	18	53	71	2	126
35	Clarke's Head and Wings Point	331	13	73	66	2	141
36	Victoria Cove and Rodgers Cove	200	13	56	47	1	104
37	Horwood	198	8	38	31	0	69
38	Stoneville	197	13	46	42	1	89
39	Port Albert	52	3	16	6	0	22
40	Change Islands	201	3	37	33	0	70
41	Stag Harbour	107	5	22	25	0	47

ELECTORAL DISTRICT OF FOGO ISLAND - CAPE FREELS: OFFICIAL RESULTS

No.	Polling Division	Eligible Voters		Ballots Counted			
		Revised 2019 List	Number of Swear Ins at the Polls	BRAGG, Derrick LIB	COLLINS, SUE PC	Rejected Ballots	Total Ballots
42	Little Seldom-Seldom	309	7	103	27	0	130
43	Shoal Bay, Fogo Island Centre, and Barr'd Islands	140	7	36	11	2	49
44	Joe Batt's Arm	166	8	64	18	0	82
45	Joe Batt's Arm	223	14	60	36	2	98
46	Tilting	159	7	40	67	0	107
47	Fogo	238	10	52	37	0	89
48	Fogo	208	12	44	30	0	74
49	Deep Bay	86	1	7	15	1	23
50	Island Harbour	107	1	17	20	0	37
51	Advance Poll - Carmanville		4	13	48	1	62
52	Advance Poll - Fogo Island Centre		2	18	21	2	41
53	Advance Poll - Change Islands		4	10	6	0	16
54	Advance Poll - Wesleyville		12	79	32	0	111
55	Special Ballots		20	124	67	3	194
		9,993	561	2,811	2,365	30	5,206

POLLING DIVISION
 RECAPITULATION OF VOTES
 FOR THE ELECTORAL DISTRICT OF
 FORTUNE BAY - CAPE LA HUNE

May 16, 2019 Provincial General Election



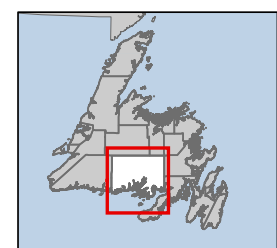
Provincial Electoral District:
Fortune Bay - Cape La Hune

2016 Population: 7,048
 Land Area: 15,015 km²

Legend
 ● Community
 — District Boundary

0 4.5 9 18
 Kilometers

Newfoundland Labrador Department of Finance
 Newfoundland & Labrador Statistics Agency



ELECTORAL DISTRICT OF FORTUNE BAY - CAPE LA HUNE: SUMMARY OF POLLING DIVISIONS

Total number of Polling Divisions in District: 25

Total Number of Registered Electors in District: 5,342

Poll	Boundary Descriptions	Registered Electors
1	RENCONTRE EAST: The Town of Rencontre East including Harbour Drive; High Street; Hill Street; Main Street; Office Road; and Water Street.	95
2	POOL'S COVE: The Town of Pool's Cove including Bayview Drive; Church Lane; Coastal Wharf Road; Harbour Drive; Hilltop Crescent; Marshall's Drive; Marshe's Lane; McDermott Drive; McDermott Lane; Meadow-Brook Road; Oceanview Drive; Old Turnip Cove Road; Turnip Cove Road; and Valley Road.	133
3	BELLEORAM: The Town of Belleoram including Bayview Drive; Lodge Lane; Main Street; McCuish's Lane; Pool's Lane; School Lane; Spencer's Lane; and Water Street.	261
4	ST. JACQUES: The town of St. Jacques including Barachois Drive; Belleoram Road; East Point Drive; McCarthy's Lane; and Whelan's Lane.	83
5	ENGLISH HARBOUR WEST and MOSE AMBROSE : The town of English Harbour West including Bishop's Lane; Eastern Point Road; Evan's Road; Harbour Drive; Keeping's Lane; Main Street; Price's Lane; Ridgley's Lane; School Road; Well's Lane; West Point Road; and West Point Road Extension. The town of Mose Ambrose including Bullen's Lane; Bungay's Lane; Clinic Lane; English Harbour West Road; Main Highway; Ocean Drive; West Point Road; Yarn's Lane; Yarn Point Road; and Yarn's Lane Extension.	188
6	BOXEY, COOMB'S COVE, and WRECK COVE: The town of Boxey including Bayview Road; Blagdon's Lane; Brook Road; Miles Lane; Ocean Drive; Pond Road; Sandbanks Road; and Stage Road. The town of Coomb's Cove including Blagdon's Lane; Church Lane; Fiander's Lane; Shag Rock Drive; and Vallis Road. The town of Wreck Cove including Beach Pond Drive; Cox's Lane; and Seaside Drive.	129
7	SEAL COVE (Fortune Bay): The Town of Seal Cove including Breakwater Road; Bungay's Lane; Church Road; Circular Road; Derek's Road; Forsey's Road; Gerald's Lane; Gilbert's Lane; Harris Lane; Langdon's Lane; Loop Road; Loveless Lane; Main Street; Meade's Lane; Old Lodge Road; Pass Island Road; Route 364; Seaside Lane; Wharf Road; and Wilson's Lane.	208
8	MCCALLUM: The community of McCallum including Church Road; Hill Road; Main Road; School Road; Shore Road; and Wharf Road.	64
9	GAULTOIS: The Town of Gaultois including Main Road.	134
10	SANDYVILLE and HERMITAGE: The town of Sandyville including Main Road. The town of Hermitage including Bayview Road; Boy's Road; Crewe's Road; Engram's Road; Harbour Road; Harbour View Road; Harris Road; Hillview Road; Knob Lane; Lewis's Road; Loop Road; Main Road; Newtown Road; Plant Road; Pointe Road; Pond Road; Rose's Lane; School Road; and Spruce Avenue.	348
11	HARBOUR BRETON: Bay d'Leau Drive (odd and even numbers 3 to 72); Beaver Pond Road; Canada Drive; Connaigre Road; Gorman Place; Jersey Avenue; Little Bay Place; and Sagona Place.	275
12	HARBOUR BRETON: Church Hill Road; Coady's Lane; Harbour Drive; Jensen's Lane; Keepings Point; Lydia's Lane; North Hill Place; North Side Place; Rose Place; Skinner's Lane; and Stewart's Lane.	205
13	HARBOUR BRETON: Knob Road; and Main Road North.	270

ELECTORAL DISTRICT OF FORTUNE BAY - CAPE LA HUNE: SUMMARY OF POLLING DIVISIONS

Total number of Polling Divisions in District: 25

Total Number of Registered Electors in District: 5,342

Poll	Boundary Descriptions	Registered Electors
14	HARBOUR BRETON: Alexander Avenue (including Connaigre Peninsula Health Centre, 1 Alexander Avenue); Causeway Drive; Elliott Drive; Hearn's Point Road; Magistrate's Hill Road; Man O War Road; Martin Place; Newman's Look Out; Rocky Point Road; and South Side Drive.	211
15	HARBOUR BRETON: Bay d'Leau Drive (odd and even numbers 73 to 138); Bay View Road; Brenton Road; Brunette Drive; Brunette Place; Grole Lane; Mulberry Crescent; Old Farm Road; South Extension Avenue; Spencer's Brook Road; Tibbo Crescent; and Witch Hazel Hill (also known as Back Arm).	279
16	CONNE RIVER (SAMIAJJ): From the beginning of the community of Samiajj as far West as Southwest Brook including Ami Awti; Barrens Lane; Bayview Heights; Bernard's Road; Ceremonial Road; Conne River Road; Drakes Lane; Geodo Lane; Halfways East; Ika'taqn Awti; Kolpitt Awti; Mcdonalds Road; Medicine Wheel Road; Miawpukek Drive (all residences east of Strides Lane); Muim Awti; Stride's Lane; Walipot Awti; and Winterhouse Road.	305
17	CONNE RIVER (MIAWPUKEK): From Southwest Brook to Burnt Woods including Miawpukek Drive (all residences west of Strides Lane); Benoits Lane; Brancets Point; Burkes Lane; Burnt Woods Awti; Drews Lane; Graveyard Awti; Hinks Cove Road; Joes Lane; John's Lane; Miawpukek Drive (all residences west of Strides Lane); Qualipu Road; Southwest Brook Road; St Anneway Awti; Wigwam Road; and Burnt Woods Awti.	304
18	MILLTOWN-HEAD OF BAY D'ESPOIR: The community of Milltown including Acres Trailer Court; Ball's Lane; Buffett's Lane; Crant's Lane; Forest Road; Kelly's Point Road; Kendall's Hill Road; King's Road; King's Hill Road; Lake's Road; Lee's Lane; Legion Road; Lions Club Road; Lower Town Site Road; Main Street; Piercey's Crescent; Pushthrough Road; Robert's Lane; and Wharf Road.	353
19	MORRISVILLE: The Town of Morrisville including Church Road; Garbage Pit Road; Hill Road; Loop Road; Main Street; Morrisville Road; and Valley Road.	88
20	MILLTOWN-HEAD OF BAY D'ESPOIR: The community of Head Bay d' Espoir including Bayview Heights; Cokes' Lane; Cox's Lane; Crant's Road; Cribb's Branch; Fudge's Crescent; Head Bay d'Espoir Highway; Kearley's Lane; Kearley's Road; Kendall's Road; Lee's Lane; Lee's Road; Northcott's Road; Post Office Road; Sutton's Lane; Sutton's Road; Robert's Lane; and Willmott's Crescent.	260
21	ST. VERONICA'S and ST. JOSEPHS COVE: The community of St. Veronica's. The community of St. Josephs Cove.	106
22	ST. ALBAN'S: Bayview Drive; Benoit's Lane; Church Street; Forest Road; Harbour Drive; Long Path Road; Oceanview Drive; Queen Street; Ruston Avenue; School Road; Shallow Bay Drive; Snook's Lane; Valley Lane; Valor Place; Victoria Street; and Voyce Cove Road.	349
23	ST. ALBAN'S: Main Street.	301
24	ST. ALBAN'S: Beachside Drive; Caribou Road; Circular Road; Collier's Lane; Cormier Avenue; Cox's Lane; Farrell's Lane; Gully Road; Harbour View Drive; Hill Street; Hillside Drive; Hoskins Lane; Howse Lane; Jack House Lane; Kalmia Place; Marine Drive; Meadow Place; Organ's Lane; Popular Place; Rabbit Town Road; Ridge Road; Ridgeview Road; Summit Drive; Tower Road; Walsh's Lane; Wharf Lane; and Willcott's Lane.	313
25	FRANCOIS: The community of Francois including Church Street; Clyde's Lane; Cove Road; First Branch Road; Friar Road; Lower Main Street; Main Street; Upper Branch Road; and Upper Main Street.	80

ELECTORAL DISTRICT OF FORTUNE BAY - CAPE LA HUNE: OFFICIAL RESULTS

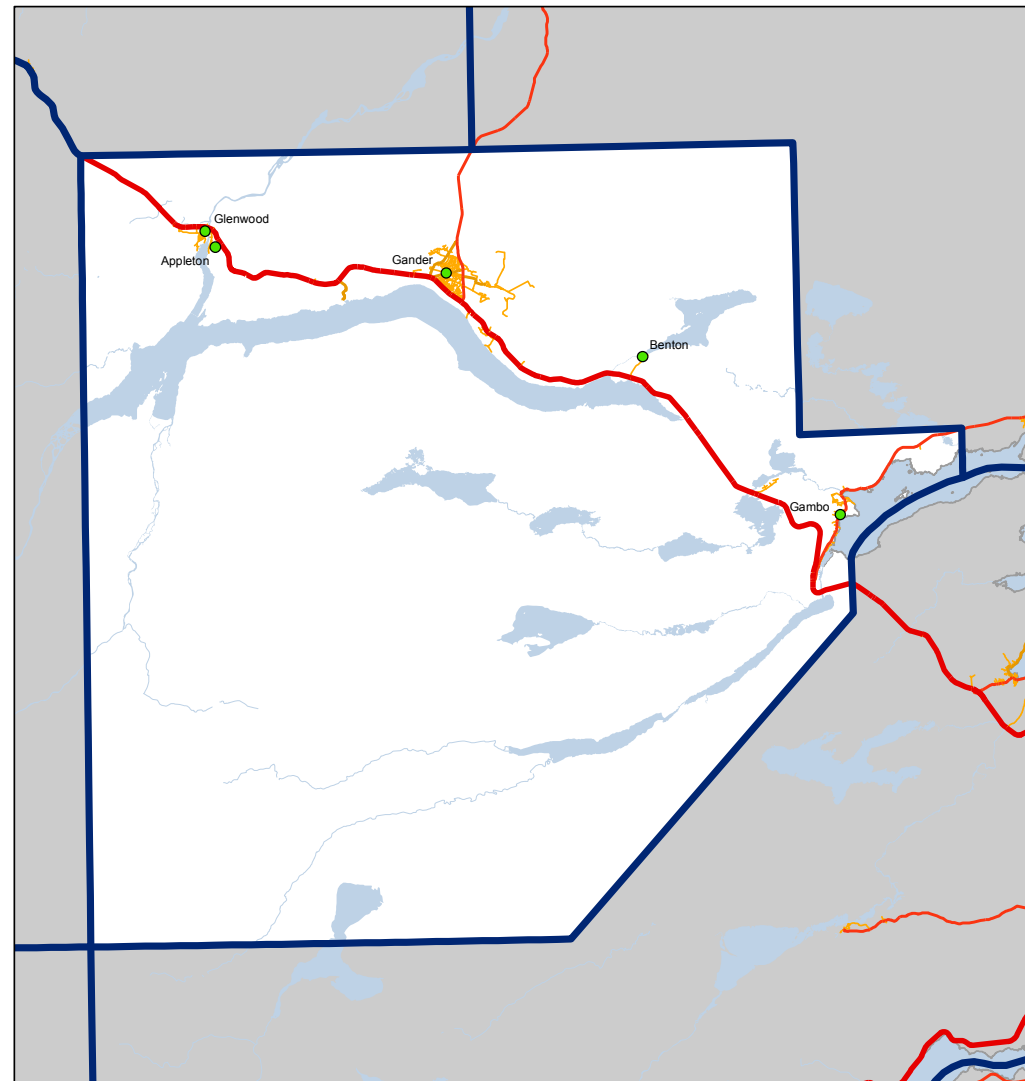
No.	Polling Division	Eligible Voters		Ballots Counted			
		Revised 2019 List	Number of Swear Ins at the Polls	LOVELESS, Elvis LIB	WALSH, Charlene PC	Rejected Ballots	Total Ballots
1	Rencontre East	95	5	36	20	0	56
2	Pool's Cove	133	6	48	34	1	83
3	Belleoram	261	3	39	102	0	141
4	St. Jacques	83	7	28	18	1	47
5	English Harbour West and Mose Ambrose	188	17	81	51	1	133
6	Boxey, Coomb's Cove, and Wreck Cove	129	6	56	24	0	80
7	Seal Cove (Fortune Bay)	208	4	136	4	2	142
8	McCallum	64	2	24	2	0	26
9	Gaultois	134	1	45	15	0	60
10	Sandyville and Hermitage	348	33	188	41	1	230
11	Harbour Breton	275	21	130	35	0	165
12	Harbour Breton	205	6	76	17	0	93
13	Harbour Breton	270	4	108	24	3	135
14	Harbour Breton	211	5	53	33	0	86
15	Harbour Breton	279	17	137	28	1	166
16	Conne River (Samiajj)	305	10	55	65	0	120
17	Conne River (Miawpukek)	304	24	64	75	0	139
18	Milltown-Head of Bay D'Espoir	353	29	117	86	0	203
19	Morrisville	88	4	28	22	1	51
20	Milltown-Head of Bay D'Espoir	260	14	55	56	2	113
21	St. Veronica's and St. Josephs Cove	106	3	7	42	0	49

ELECTORAL DISTRICT OF FORTUNE BAY - CAPE LA HUNE: OFFICIAL RESULTS

No.	Polling Division	Eligible Voters		Ballots Counted			
		Revised 2019 List	Number of Swear Ins at the Polls	LOVELESS, Elvis LIB	WALSH, Charlene PC	Rejected Ballots	Total Ballots
22	St. Alban's	349	25	19	197	0	216
23	St. Alban's	301	14	24	155	0	179
24	St. Alban's	313	7	23	137	1	161
25	Francois	80	1	11	17	0	28
26	Advance Poll - Harbour Breton		5	66	21	0	87
27	Advance Poll - Milltown		9	21	40	1	62
28	Special Ballots		33	84	175	2	261
		5,342	315	1,759	1,536	17	3,312

POLLING DIVISION
RECAPITULATION OF VOTES
FOR THE ELECTORAL DISTRICT OF
GANDER

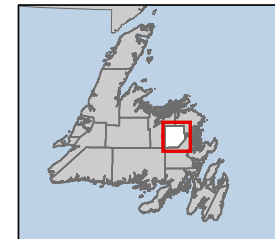
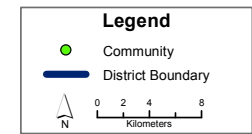
May 16, 2019 Provincial General Election



Provincial Electoral District:
Gander

2016 Population: 15,271
Land Area: 3,250 km²

 Department of Finance
Newfoundland & Labrador Statistics Agency



ELECTORAL DISTRICT OF GANDER: SUMMARY OF POLLING DIVISIONS

Total number of Polling Divisions in District: 35

Total Number of Registered Electors in District: 9,296

Poll	Boundary Descriptions	Registered Electors
1	GAMBO: J.R. Smallwood Boulevard (odd and even numbers 451 to 659); James Street; Mitchells Point; Route 320 North; and Seaview Terrace; and Stephens Road.	275
2	GAMBO: Bayview Road; Birchy Road; Church Road; Clearview Drive; Crosses Street; George Street; Henry Street; Highland Drive; J.R. Smallwood Boulevard (odd and even numbers 437 to 450); Job Street; Park Road; Pine Tree Road; Sandy Road; Sunset Place; Valley Road; Victoria Drive; and Walter's Lane.	292
3	GAMBO: Balsom Street; Beothuck Crescent; Bonaventure Avenue; Cabot Road; Centennial Road; Freshwater Road; J.R. Smallwood Boulevard (even and odd numbers 332-436); Jacob's Lane; Marine Drive; Mill Road; and Normans Road.	248
4	GAMBO: Forest Road; Hollands Road; J.R. Smallwood Boulevard (even and odd numbers 190 to 331); O'Reilly Street; and Paul's Hill (also known as Donovans Road); and Saunders Road.	267
5	GAMBO: Alderwood Lane; Butt's Pond (Cabin area including Juniper, Golden Alder and Spruce Grove); Carolina Road; Gambo Pond (Cabin Area); Gambo Pond Road (formerly Mint Brook Road); J.R. Smallwood Boulevard (odd and even numbers 1 to 189); Lakeside Drive; Lanes Road; Monchy Road; Monchy Road Extension; Moss's Farm; Murphy Lane; Neptune Road; Patrick's Lane; Pioneer Street; Riverview Drive (including Orams Emmanuel Manor, 1 Riverview Drive); Smith's Road; Square Pond (Cabin area); Station Road and Trans Canada Highway.	310
6	BENTON: The community of Benton including Kings Road; Mill Road; Ponds Road (also know as Bounds Road); and Station Road.	129
7	GANDER: Bristol Place; Curtiss Avenue; Gray Avenue; and Towers Avenue.	253
8	GANDER: Brown Crescent; Conrad Place; Grieve Crescent; Pattison Place; Robertson Avenue; and Viscount Crescent.	229
9	GANDER: Airport Boulevard (including Lakeside Homes, 95 Airport Boulevard); Fitzmaurice Road; and Memorial Drive (Golden Legion Manor Apartments, 44 to 46 Memorial Drive).	321
10	GANDER: Bachman Place; Bennett Drive (excluding Park Place, 102 Bennett Drive; Mapleville, 127 Bennett Drive; Pinetree, 129 Bennett Drive; and B & B Apartment Buildings, 131 Bennett Drive); Heath Crescent; C.L. Dobbin Drive; Cobham Street; Grant Avenue; James Boulevard; Laurell Road; Power Street; and Washington Drive (including the Canadian Armed Forces Base).	202
11	GANDER: Armstrong Boulevard; Baird Place; Bowing Avenue; Caldwell Street; Catalina Drive; Circular Road; Cooper Boulevard; Dickins Street; Elizabeth Drive (excluding Cecon Apartments, 195 Elizabeth Drive; Elizabeth Park Manor Apartments, 185 Elizabeth Drive; and Gander Apartments, 181 Elizabeth Drive); Garrett Drive; Gilmore Place; Roe Avenue; and Wiley Post Street;	264
12	GANDER: Collishaw Crescent; Corrigan Street; Johnson Crescent; Jones Place; Scott Place; and Wright Crescent.	325
13	GANDER: Blackwood Drive; Brock Crescent; and Edinburgh Avenue.	276

ELECTORAL DISTRICT OF GANDER: SUMMARY OF POLLING DIVISIONS

Total number of Polling Divisions in District: 35

Total Number of Registered Electors in District: 9,296

Poll	Boundary Descriptions	Registered Electors
14	GANDER: Bell Place ; Boyd Street; MacKay Street; Peterson Drive; Pinedo Road; Markham Place; and Read Street.	205
15	GANDER: Medcalf Street; Nungesser Avenue; and Sullivan Avenue.	187
16	GANDER: Alcock Crescent; Bennett Drive (Mapleville Apartments, 127 Bennett Drive; Pinetree Apartments, 129 Bennett Drive; B & B Apartments, 131 Bennett Drive; and Park Place Apartments, Building Numbers 1 to 4, 102 Bennett Drive); Wilcockson Crescent.	263
17	GANDER: Balbo Street; Brochen Street; Elizabeth Drive (Gander Apartments, 181 Elizabeth Drive; Elizabeth Park Manor Apartments, 185 Elizabeth Drive; and Cecon Apartments 195 Elizabeth Drive); Fraser Road; and Hawker Crescent.	262
18	GANDER: Grandy Avenue; Hamilton Street; and MacDonald Drive.	275
19	GANDER: Baldwin Street; Bishop Street; Bowes Street; Cotton Street; Earhart Street; Jackson Place; and Lindbergh Avenue.	271
20	GANDER: Lothian Court; Memorial Drive (excluding 44 to 46 Memorial Drive); and Old Navy Road.	290
21	GANDER: Byrd Avenue; Marc Garneau Place; Sacchi Avenue; and Tilley Place.	307
22	GANDER: Barker Place; Mollison Crescent; Rickenbacker Road; and Solberg Crescent.	318
23	GANDER: Carling Crescent; Gordon Street; Kent Place; and Wood Crescent.	237
24	GANDER: Cheshire Crescent; Hadfield Street (including Nightingale Manor, 11 Hadfield Street); Hornell Street; Kingsford-Smith Place; Mifflin Place; Quimby Avenue (including Quimby Apartments, 3 Quimby Avenue; Edgewood Apartments, 4 Quimby Avenue); and Quimby Place.	386
25	GANDER: Baden Place; Bannock Street; Branson Street; Brigg Street; Cessna Street; Cochran Street; Esmonde Place; Hughes Avenue; McLeod Place; and Mitchell Street.	93
26	GANDER: Bondar Street; Edwards Place; Gander Bay Road; Gibson Place; Hobbs Street; Howe Street; Mcgrath Place; Rowsell Boulevard(odd and even numbers 1 to 54, from the intersections of Magee Road to Bondar Street); and Vatcher Place.	314
27	GANDER: Binnie Street; Cody Place; Gatty Place; Maclean Place; Melvill Place; Payette Street; Rowsell Boulevard (odd and even numbers 55 and higher, from the intersections of Bondar Street to MacLean Place); Russell Street; Rutan Street; Smith's Pond Road; and Thirsk Place.	283
28	GANDER: Dehavilland Place; Magee Road (including Regency Apartments, 4 Magee Road and Golden Years Estates, 100 Magee Road); Penwell Avenue; and Tully Place.	261
29	GANDER: Forrester Street; Griffin Place; Lee Street; and Raynham Avenue.	319
30	GANDER: Blair Place; Cayley Place; Lewington Place; Mattern Place; Morgan Drive; and Richman Place.	326

ELECTORAL DISTRICT OF GANDER: SUMMARY OF POLLING DIVISIONS

Total number of Polling Divisions in District: 35

Total Number of Registered Electors in District: 9,296

Poll	Boundary Descriptions	Registered Electors
31	GANDER: Carr Crescent; Henley Street; McCurdy Drive; Memorial Drive East; Ogilvie Street; Ratcliffe Place; Reichers Place; Trans Canada Highway (including James Paton Memorial Regional Hospital, 125 Trans Canada Highway); Williams Place; and Yeager Street.	374
32	APPLETON: Bowater Drive; Chippys Lane; Country Lane; Glen Eagle's Way; Industrial Park; Lakeview Place; Pumphouse Road; Richards Road; Steele Avenue; and Trans Canada Highway.	205
33	APPLETON: Appleton Estates; Carberry's Lane (formerly Salmon River Road); Circular Road; Jack Wall Crossing; Locke Place; Mill Road; River Road; and Rolands Road.	220
34	GLENWOOD: Alderberry Avenue; Council Road; Crowell Avenue; Earl's Lane; First Avenue; Hillcrest Avenue; Kelly's Place; Main Street; Munroe Avenue; Peter's Crescent; River Drive; Shea Avenue; Station Road; and Valley Road.	250
35	GLENWOOD: Adams Avenue; Bowater Avenue; Brook Street; Glenwood Heights; Lakewood Place; Maple Avenue; Mill Road; Pinetree Avenue; Spruce Avenue; and Trailer Court.	259

ELECTORAL DISTRICT OF GANDER: OFFICIAL RESULTS

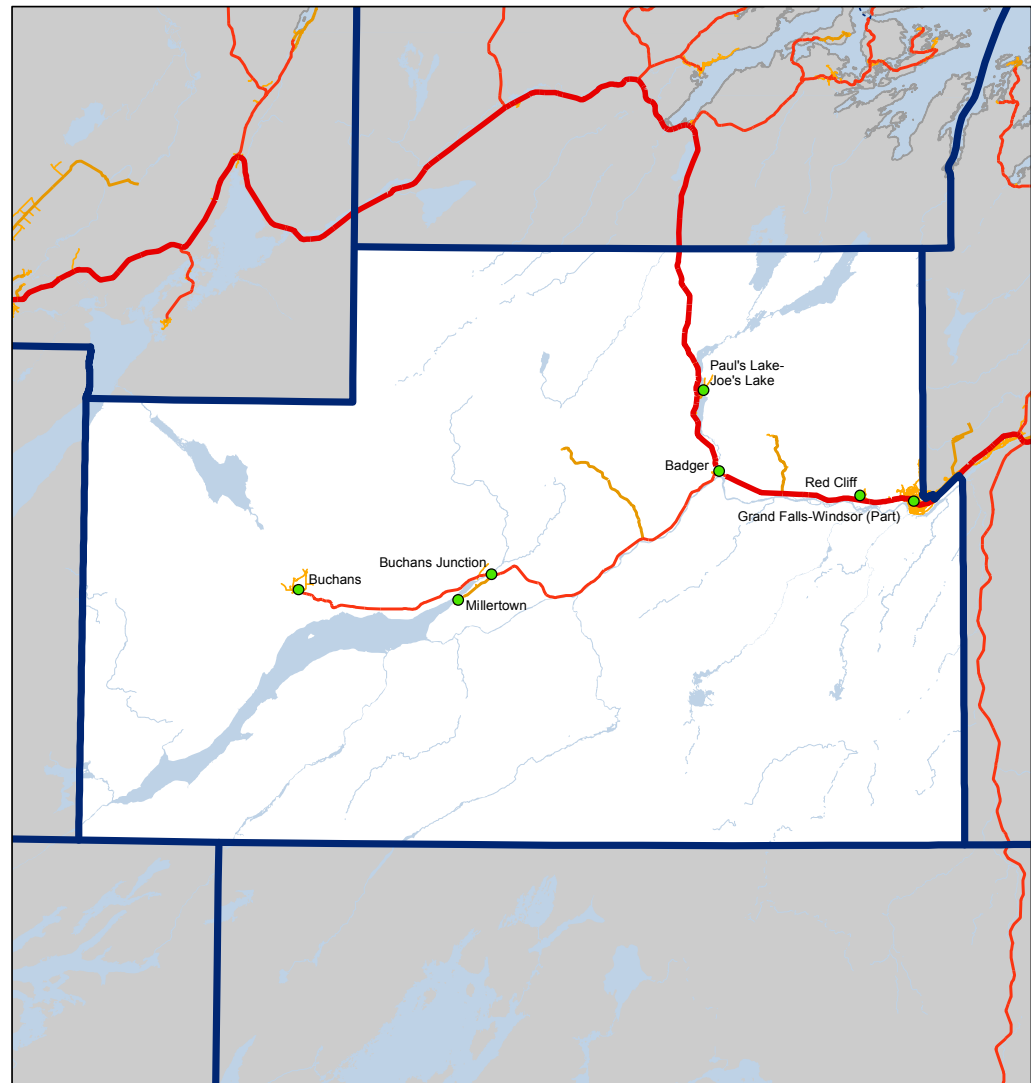
No.	Polling Division	Eligible Voters		Ballots Counted			
		Revised 2019 List	Number of Swear Ins at the Polls	HAGGIE, John LIB	WAGG, Ryan PC	Rejected Ballots	Total Ballots
1	Gambo	275	21	69	61	3	133
2	Gambo	292	27	74	66	0	140
3	Gambo	248	16	81	40	0	121
4	Gambo	267	28	63	58	0	121
5	Gambo	310	23	70	40	0	110
6	Benton	129	18	25	40	0	65
7	Gander	253	35	77	54	2	133
8	Gander	229	23	58	61	2	121
9	Gander	321	50	90	64	4	158
10	Gander	202	13	57	42	0	99
11	Gander	264	32	84	67	2	153
12	Gander	325	34	85	49	0	134
13	Gander	276	26	75	66	2	143
14	Gander	205	17	69	25	1	95
15	Gander	187	13	45	37	1	83
16	Gander	263	26	54	40	2	96
17	Gander	262	29	66	60	5	131
18	Gander	275	23	79	53	2	134
19	Gander	271	21	94	49	2	145
20	Gander	290	15	64	69	3	136
21	Gander	307	20	73	63	2	138

ELECTORAL DISTRICT OF GANDER: OFFICIAL RESULTS

No.	Polling Division	Eligible Voters		Ballots Counted			
		Revised 2019 List	Number of Swear Ins at the Polls	HAGGIE, John LIB	WAGG, Ryan PC	Rejected Ballots	Total Ballots
22	Gander	318	23	85	76	4	165
23	Gander	237	14	47	42	3	92
24	Gander	386	68	124	68	5	197
25	Gander	93	109	72	75	1	148
26	Gander	314	59	99	93	2	194
27	Gander	283	58	89	87	2	178
28	Gander	261	37	71	46	0	117
29	Gander	319	3	101	51	1	153
30	Gander	326	18	93	62	2	157
31	Gander	374	39	116	83	6	205
32	Appleton	205	29	69	62	0	131
33	Appleton	220	16	79	47	2	128
34	Glenwood	250	34	86	62	1	149
35	Glenwood	259	22	69	64	0	133
36	Advance Poll - Gander		14	132	49	1	182
37	Advance Poll - Gander		29	133	70	4	207
38	Advance Poll - Gander		19	124	64	2	190
39	Advance Poll - Gambo		9	45	26	1	72
40	Special Ballots		63	225	111	3	339
		9,296	1,173	3,311	2,342	73	5,726

POLLING DIVISION
RECAPITULATION OF VOTES
FOR THE ELECTORAL DISTRICT OF
GRAND FALLS-WINDSOR - BUCHANS

May 16, 2019 Provincial General Election



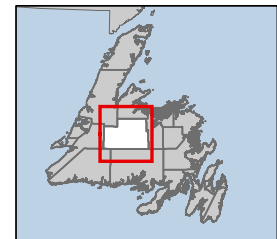
Provincial Electoral District:
Grand Falls-Windsor - Buchans

2016 Population: 13,428
Land Area: 9,645 km²

Legend
● Community
— District Boundary

Newfoundland Labrador Department of Finance
Newfoundland & Labrador Statistics Agency

0 3.75 7.5 15
Kilometers



ELECTORAL DISTRICT OF GRAND FALLS-WINDSOR - BUCHANS: SUMMARY OF POLLING DIVISIONS

Total number of Polling Divisions in District: 34

Total Number of Registered Electors in District: 9,207

Poll	Boundary Descriptions	Registered Electors
1	GRAND FALLS-WINDSOR: Cranley Place; Dunn Place; Goodyear Avenue (Odd numbers 79 to 125, even numbers 80 to 126); and Sullivan Street.	315
2	GRAND FALLS-WINDSOR: Harmsworth Drive; Hatt Place; Hedges Street; Northcliffe Street; Pardy Place; Rothermere Street; and Scott Avenue (That portion of Scott Avenue from the intersection of Scott Avenue and the TCH, to the intersection of Scott Avenue and Valley Road).	304
3	GRAND FALLS-WINDSOR: Allan Street; Cartwright Street; Chamberlain Street; Gately Street; Goodyear Avenue (Odd numbers 9 to 77, even numbers 20 to 78).	272
4	GRAND FALLS-WINDSOR: Bishop Street; Dorrity Place; Goodyear Avenue (Odd numbers 127 to 149, even numbers 128 to 150); Muir Avenue; and O'Neill Avenue.	322
5	GRAND FALLS-WINDSOR: Esmond Street; Goodyear Avenue (Even numbers 2 to 18 and 152 to 164, odd numbers 3 to 5); Kerry Place; Mayo Street; Sutherland Drive; and Union Street (Including Carmelite House, 50 Union Street and the Central Newfoundland Regional Health Care Centre).	291
6	GRAND FALLS-WINDSOR: Cabot Road; Circular Road; East Street; Gilbert Street; High Street; Mill Road; Railway Road; Scott Avenue (That portion of Scott Avenue from the intersection of Scott Avenue and Valley Road, to the intersection of Scott Avenue and Carmelite Road); Third Avenue; Valley Road; and West Street.	306
7	GRAND FALLS-WINDSOR: Bank Road; Beaumont Avenue (Odd numbers 1 to 15, even numbers 2 to 26); Haig Road; Hill Road; Jones Street; Junction Road (Odd numbers 1 to 23A, even numbers 2 to 18); Peronne Road; Polygon Road; Queen Street; and Suvla Road.	274
8	GRAND FALLS-WINDSOR: Crescent Heights; Junction Road (Even numbers 20 to 60, odd numbers 25 to 53); Lincoln Road (Odd numbers 91 to 97B, even numbers 150 to 166); Monchy Road; and Pine Avenue.	263
9	GRAND FALLS-WINDSOR: Beaumont Avenue (Odd numbers 19 to 49B, even numbers 28 to 56); Carmelite Road; Church Road; Exploits Avenue; Exploits Lane; and Riverview Road.	252
10	GRAND FALLS-WINDSOR: Lincoln Road (Odd numbers 17 to 89, even numbers 2 to 144A); Memorial Avenue; and Sunset Drive.	328
11	GRAND FALLS-WINDSOR: Birch Street; Elm Street; Greenwood Avenue (Including Greenwood Apartments, 19 Greenwood Avenue); Larch Street; Maple Street; and St. Catherine Street.	264
12	GRAND FALLS-WINDSOR: Judges Terrace; Lincoln Road (Odd numbers 99 to 129A, even numbers 168 to 212 including Ridgeview Apartments, 99D Lincoln Road); Lind Avenue; Poplar Road; and Willow Road.	327
13	GRAND FALLS-WINDSOR: Bartle Place; Cater Avenue (Includes Battcock Manor, 11 Cater Avenue); Cater Place (Includes Cater Apartments, 10 Cater Place); Edwards Place; Finn Avenue (All even numbers, including Finn Avenue Apartments, 22 Finn Avenue); Hicks Place; and Tucker Place.	311
14	GRAND FALLS-WINDSOR: Conway Street; Harris Avenue (That portion of Harris Avenue from the intersection of Harris Avenue and Brown Avenue, to the intersection of Harris Avenue and the TCH); Hennessey Place; Sheppard Street; and Southcott Drive.	253

ELECTORAL DISTRICT OF GRAND FALLS-WINDSOR - BUCHANS: SUMMARY OF POLLING DIVISIONS

Total number of Polling Divisions in District: 34

Total Number of Registered Electors in District: 9,207

Poll	Boundary Descriptions	Registered Electors
15	GRAND FALLS-WINDSOR: Andrews Crescent (Including Andrews Court, 51 Andrews Crescent); Grenfell Heights (Odd numbers 1 to 63, north side of Grenfell Heights from the TCH overpass to the intersection of Grenfell Heights and Finn Avenue, and even numbers 2 to 126, south side of Grenfell Heights from the TCH overpass to the intersection of Grenfell Heights and Scott Avenue).	278
16	GRAND FALLS-WINDSOR: Bayley Street; Brown Avenue (All odd numbers, and even numbers 2 to 80, the south-east portion of Browns Avenue from the intersections of Harris Avenue to Finn Avenue); Conservation Place; Cromer Avenue (From the TCH Access to the intersection of Cromer Avenue and Main Street); Hardy Avenue (Odd numbers 1 to 27, and even numbers 2 to 34, from the intersections of Harris Avenue to Brown Avenue); Harris Avenue (From the intersection of Brown Avenue to Cromer Avenue); Main Street (Odd numbers 1 to 67, even numbers 2 to 50); Pinewood Avenue; Pinsent Drive; Princess Drive; and Wheeler's Avenue (Even numbers).	299
17	GRAND FALLS-WINDSOR: Carlton Place; Smallwood Drive; and Spruce Place.	246
18	GRAND FALLS-Windsor: Caribou Road; Earle Street; Ivany's Road; McCarthy Street; and Sampson Street.	293
19	GRAND FALLS-WINDSOR: Farmdale Avenue; Kennedy Place; Ogilvie Street; Park Street; Peddle Drive; and Toulett Drive (Including Hollett Park Living, 19 Toulett Drive).	350
20	GRAND FALLS-WINDSOR: Centennial Avenue; Churchill Place; Cooper's Avenue; Country Road; Empire Drive; Glenwood Avenue; Ledrew Place; Moore Street; Oak Drive; Petite Drive; Richmond Street; Rosedale Avenue; Sapling Street; Wuthering Drive; and Young Street.	274
21	GRAND FALLS-WINDSOR: Aspen Heights; Elliott Street; Forest Road; Irving Street; Masters Avenue; Price's Avenue; Rice's Avenue; and Rideout's Avenue.	295
22	GRAND FALLS-WINDSOR: Chestnut Place; Colonial Place; Hill Street; Hillside Drive; King Street (Including Twin Town Manor, 15 King Street); Osmond Place; Seventh Avenue; and Wellington Drive.	320
23	GRAND FALLS-WINDSOR: Bond Street; Eighth Avenue; Eleventh Avenue; Main Street (Even numbers 52 to 136, odd numbers 69 to 135); Ninth Avenue; Pleasant Street; Premier Place; Tenth Avenue; Vine Street; Wheeler's Avenue (Odd numbers); Wheeler's Avenue Extension; and Windsor Place.	221
24	GRAND FALLS-WINDSOR: Albany Place; Brook's Avenue; Brown's Heights; Erin Place; Evans Street; John's Place; Keat's Avenue; King's Place; Kingston Road; Snow Crescent; Summit Road; and Thirteenth Avenue.	297
25	GRAND FALLS-WINDSOR: Chatam Place; Chaulk Place; Coronation Street; Essex Place; First Avenue; Lyll Street; Patrick Street; Second Avenue; and Way Place.	279
26	GRAND FALLS-WINDSOR: Bennett Avenue; Elizabeth Street; George Street; Glendale Avenue; Kenmore Drive; Melrose Drive; Mulrooney Avenue; Seventeenth Avenue; Trinity Street; and Victoria Street.	245
27	GRAND FALLS-WINDSOR: Beothuck Crescent; Eighteenth Avenue; Fairview Heights; Fern Place; Pondview Drive; Sherwood Avenue; and Whitmore Street.	193

ELECTORAL DISTRICT OF GRAND FALLS-WINDSOR - BUCHANS: SUMMARY OF POLLING DIVISIONS

Total number of Polling Divisions in District: 34

Total Number of Registered Electors in District: 9,207

Poll	Boundary Descriptions	Registered Electors
28	GRAND FALLS-WINDSOR: Aspen Lake (Cabin area); Ballard's Place; Blackmore Street; Duggan Street; Main Street (Odd and even numbers 137 to 248); Main Street West Extension (Odd and even numbers 1 to 24, the north side of the Trans Canada Highway); Pearson's Peak (Cabin area); Preston Place; Red Cliff (Cabin area near Grand Falls-Windsor); Ruston Avenue; Sixteenth Avenue; Station Road; Turpin's Place; Weston Place; and Woodfern Place.	267
29	BADGER, BADGER LAKE, CORNFIELD LAKE, CROOKED LAKE, PAUL'S LAKE and JOE'S LAKE: Badger Drive; Buchans Highway; Earle Street; Fourth Avenue; High Road Hill (Formerly known as Old Badger Road); Ridgeview Drive; Kinsmen Drive; Second Avenue; Sunset Drive; Third Avenue; and Third Avenue Extension. The community of Badger Lake (cabin area). The community of Cornfield Lake (cabin area). The community of Crooked Lake (cabin area). The community of Pauls Lake (cabin area). The community of Joe's Lake (cabin area).	329
30	BADGER: Beothuck Street; Church Road; Cooke Crescent; First Avenue; Main Street; Maple Street; Memorial Drive; River Road; School Road; and Sheppard Street.	307
31	MILLERTOWN: The Town of Millertown including Beothuck Street; Birch Hill Road; Church Street; Lakeview Drive; Mary March Drive; Riverside Farm; Route 370; School Hill Road; and Shanawdithit Road.	74
32	BUCHANS JUNCTION: The community of Buchans Junction including Birchy Drive; Buchans Highway; Caribou Road; Junction Road; Laplan Drive; Main Street (Route 370); Mary March Drive; Mill Road; and River Road.	68
33	BUCHANS: Amulree Street; Canning Street; Glavine Street; Guess Street; Lakeview Avenue; Laycock Street; Lundberg Avenue; McCuish Street; Mitchell Street; Pine Avenue; Rothermere Street; Scott Street; and Walwyn Street.	241
34	BUCHANS: Buchans Highway; Centre Street; Church Street; Court Road; East Street; Gilchrist Road; Jackson Street; Lake Road; MaClean Street; Main Stgreet; North Street; Prospect Street; Sleepy Valley Place; South Street; Water Street (Including A.M. Guy Memorial Health Centre, 10 Water Street); West Street; and Williams Turnpike.	249

ELECTORAL DISTRICT OF GRAND FALLS-WINDSOR - BUCHANS: OFFICIAL RESULTS

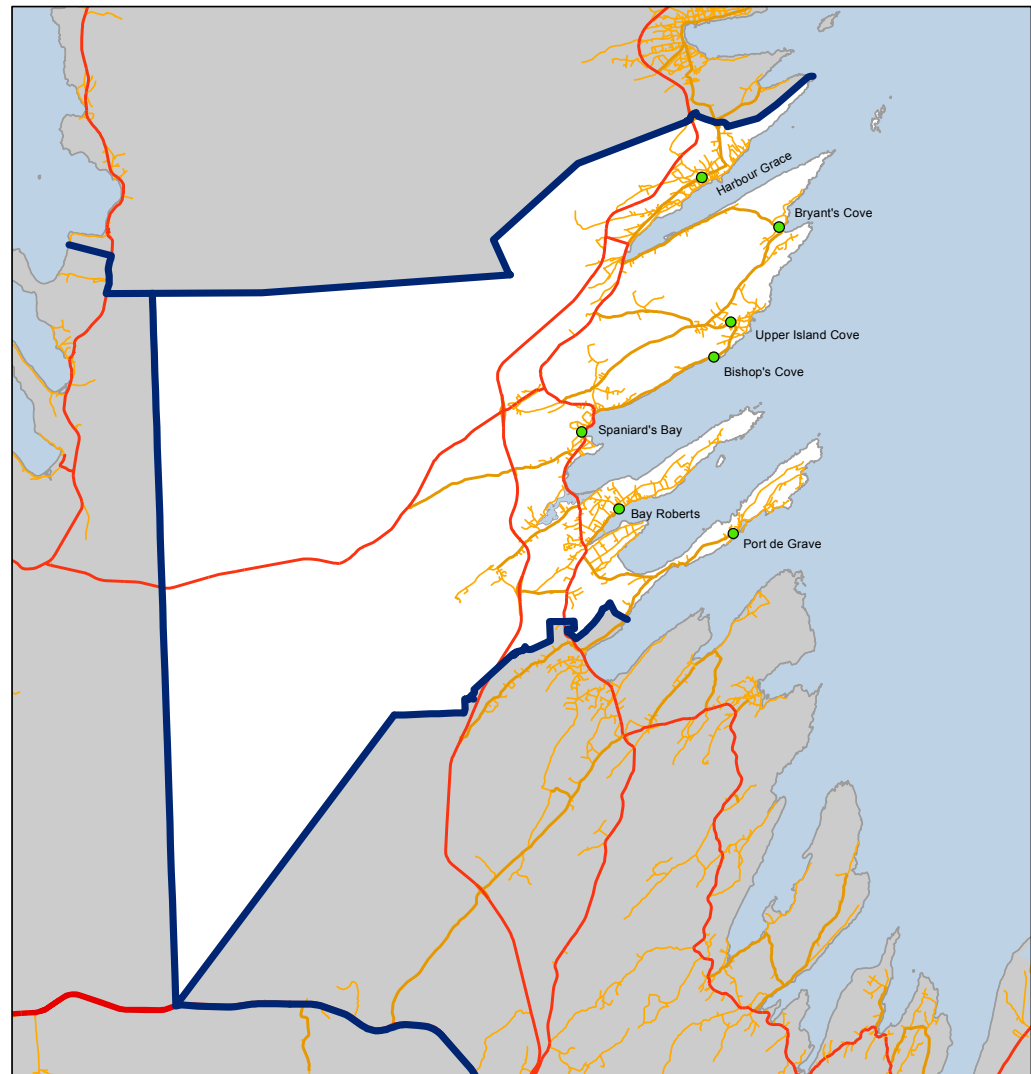
No.	Polling Division	Eligible Voters		Ballots Counted			
		Revised 2019 List	Number of Swear Ins at the Polls	HAWKINS, Al LIB	TIBBS, Chris PC	Rejected Ballots	Total Ballots
1	Grand Falls-Windsor	315	21	66	102	7	175
2	Grand Falls-Windsor	304	67	72	126	3	201
3	Grand Falls-Windsor	272	14	64	54	0	118
4	Grand Falls-Windsor	322	21	77	103	1	181
5	Grand Falls-Windsor	291	18	53	72	1	126
6	Grand Falls-Windsor	306	30	68	85	2	155
7	Grand Falls-Windsor	274	9	67	74	2	143
8	Grand Falls-Windsor	263	13	47	70	1	118
9	Grand Falls-Windsor	252	18	51	81	1	133
10	Grand Falls-Windsor	328	23	67	90	4	161
11	Grand Falls-Windsor	264	17	52	75	2	129
12	Grand Falls-Windsor	327	33	56	86	2	144
13	Grand Falls-Windsor	311	57	70	72	2	144
14	Grand Falls-Windsor	253	18	64	64	1	129
15	Grand Falls-Windsor	278	27	69	71	1	141
16	Grand Falls-Windsor	299	31	45	73	0	118
17	Grand Falls-Windsor	246	18	49	53	2	104
18	Grand Falls-Windsor	293	44	65	93	2	160
19	Grand Falls-Windsor	350	37	74	87	4	165
20	Grand Falls-Windsor	274	12	52	71	4	127
21	Grand Falls-Windsor	295	27	53	78	0	131

ELECTORAL DISTRICT OF GRAND FALLS-WINDSOR - BUCHANS: OFFICIAL RESULTS

No.	Polling Division	Eligible Voters		Ballots Counted			
		Revised 2019 List	Number of Swear Ins at the Polls	HAWKINS, Al LIB	TIBBS, Chris PC	Rejected Ballots	Total Ballots
22	Grand Falls-Windsor	320	22	43	66	1	110
23	Grand Falls-Windsor	221	11	37	44	1	82
24	Grand Falls-Windsor	297	23	65	83	2	150
25	Grand Falls-Windsor	279	20	46	74	3	123
26	Grand Falls-Windsor	245	10	36	55	1	92
27	Grand Falls-Windsor	193	9	35	67	3	105
28	Grand Falls-Windsor	267	24	34	91	2	127
29	Badger, Badger Lake, Cornfield Lake, Crooked Lake, Paul's Lake, and Joe's Lake	329	42	115	110	0	225
30	Badger	307	23	94	91	0	185
31	Millertown	74	5	22	12	0	34
32	Buchans Junction	68	2	21	13	1	35
33	Buchans	241	39	109	47	1	157
34	Buchans	249	27	102	49	1	152
35	Advance Poll - Grand Falls-Windsor		28	102	103	3	208
36	Advance Poll - Grand Falls-Windsor		22	112	125	2	239
37	Advance Poll - Grand Falls-Windsor		17	93	100	2	195
38	Advance Poll - Buchans		8	46	14	0	60
39	Special Ballots		49	193	111	7	311
		9,207	936	2,586	2,935	72	5,593

POLLING DIVISION
RECAPITULATION OF VOTES
FOR THE ELECTORAL DISTRICT OF
HARBOUR GRACE - PORT DE GRAVE

May 16, 2019 Provincial General Election




Provincial Electoral District:
Harbour Grace - Port de Grave

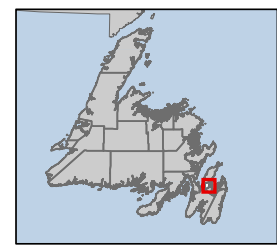
2016 Population: 14,897
Land Area: 300 km²

Legend
● Community
— District Boundary

0 0.75 1.5 3
Kilometers



Department of Finance
Newfoundland & Labrador Statistics Agency



ELECTORAL DISTRICT OF HARBOUR GRACE - PORT DE GRAVE: SUMMARY OF POLLING DIVISIONS

Total number of Polling Divisions in District: 34

Total Number of Registered Electors in District: 10,168

Poll	Boundary Descriptions	Registered Electors
1	PORT DE GRAVE: The community of Port de Grave including Andrew's Lane; Back Cove Road; Blow Me Down Road; Bussey's Lane; Chapel Lane; Church Road; Daniel's Hole Road (also known as Dan's Hole Road); Dawe's Road; Fish Plant Road; Hibb's Cove Road; Hillview Road; Lear's Cove Road; Lighthouse Road; Lodge Lane; Main Road; Petten's Road (also known as Pick Eyes Road); Red Head Road; Sandy Cove Road; School Hill Road; Ship Cove Road; Tucker's Marsh; and Windy Hill Road.	379
2	BARENEED, COLEY'S POINT and BAY ROBERTS : The community of Bareneed including Bareneed Road; Black Duck Pond Road; Dock Road (both sides to Clarke's Beach Town Limits); Gover Road; and Neck Road (Also known as Petten Road). Coley's Point: Bareneed Road; Mercer's Road; and Parsons Road. Bay Roberts: Rumboldt's Road.	291
3	COLEY'S POINT: Coley's Point South Road (also known as South Road); Fillier's Lane; Gulley Road; Neck Road; Neck Road Extension; and Parade Street.	318
4	COLEY'S POINT: Anthony's Place; Dawe's Road; George Mercer Drive (also known as Coley's Point North Road); Kelly's Road; Lodge Lane; Love Street; Love Street Extension; and Sod Lane.	236
5	BAY ROBERTS: Badcock Boulevard; Bay Roberts Drive; Brennan's Lane; Butler Drive; Captain's Place; Cathill Road; Cathill Road Extension; Chelsea Place; Cleary's Lane; Cleary's Place; Cleary's Road; Conception Bay Highway (odd numbers 67 to 135, even numbers 72 to 160 from Barrack's Road to Water Street intersection); Dawson's Subdivision; Fitzgerald Place; Roach Place; Russell Place; Shea Place; Sparkes Place; and Water Street (odd numbers 1 to 61, even numbers 2 to 40).	342
6	BAY ROBERTS: Conception Bay Highway (odd numbers 139 to 429, even numbers 164 to 490 from Water Street intersection to North River Town Limits); Delaney's Road; Farm Road; Farm Road Extension; Hope Avenue; L. T. Stick Drive (also known as C.B. Access Road); Morgan's Subdivision; New Found Lane; and Rocky Pond Road.	228
7	Bay Roberts: Country Road (including Bay Roberts Retirement Center, 236 Country Road); French's Road; Hierlihy Place; Russell's Road; Sawdust Road; and Snow's Subdivision.	337
8	BAY ROBERTS: Barrack's Road; Bishop's Road; Bowering's Lane; Dawson's Lane; Eric Dawe Drive (also known as Track Road); Jubilee Estates; Marina Place; Mission Lane; Pepper's Place; Peppers Road; Porter's Lane; Russell's Lane; Saltbox Lane; and Water Street (odd numbers 65 to 195, even numbers 66 to 166).	294
9	BAY ROBERTS: Adler Place; Arney's Pond Road; Baggs Lane; Ballan's Road; Bay Shore Estates; Conception Bay Highway (odd numbers 1 to 63, even numbers 2 to 68 from Spaniard's Bay Town Limits South to Barracks Road); Coppin's Lane; Crosbie Road; Cross Road (odd and even numbers 1 to 160); Duggan's Lane; Efford's Subdivision; Finn Street; Heney's Pond Road; Heney's Pond Road Extension; Long Lane; Playground Road; Playground Road Extension; Snow's Lane; Snow's Place; Station Road; Water Street (odd numbers 199 to 265); and Yetman's Lane.	354

ELECTORAL DISTRICT OF HARBOUR GRACE - PORT DE GRAVE: SUMMARY OF POLLING DIVISIONS

Total number of Polling Divisions in District: 34

Total Number of Registered Electors in District: 10,168

Poll	Boundary Descriptions	Registered Electors
10	BAY ROBERTS: Bears Cove Road; Cable Avenue; Central Street (odd numbers 1 to 173, even numbers 6 to 178); Church Lane; Duncan Road; French's Place; Green's Road; Green's Road Extension; Harding's Lane; Jones Subdivision; Kearley's Lane; Mercer's Lane; Mosdell's Lane; Patterson Street; Shoreline Estates; Smith Street; Smith Street Extension; Trenchard's Lane; Water Street (odd numbers 269 to 369, even numbers 238 to 356); and Whites Road.	338
11	BAY ROBERTS: Barnes Road; Beachy Cove; Bradbury's Lane; Central Street (odd numbers 175 to 345, even numbers 180 to 336); Crane's Hill; French's Lane; French's Cove Road; French's Cove Road Extension; General's Lane; Menchions Lane; Mercer's Cove; Mercer's Cove Extension; Mercer's Place; Parsons Road; Walsh's Hill; Wareham's Lane; Water Street (even numbers 360 to 900, odd numbers 381 to 769); and Whitney Street.	288
12	SHEARSTOWN: Delaney's Avenue; Delaney's Avenue Extension; Dwyer's Road; Keefe's Road; Parson's Place; Shearstown Road (odd numbers 1 to 257, even numbers 2 to 254 including Pond View Manor Personal Care Home, 100 Shearstown Road); and Sparke's Lane.	310
13	SHEARSTOWN: Badcock's Road; Earle's Road; Earle's Road Extension; Goose Pond Road; Goose Pond Road Extension; Holmes Road; Mercer's Crescent; New Road Hill; North Side Road; and Tilts Hill Place.	300
14	SHEARSTOWN: Deerings Road; Eric's Place; Fox Place; Haywards Road; Pickett's Road; Randilyn Place; Reid's Road; Shearstown Road (even numbers 256 to 422, odd numbers 259 to 423); Tetford's Road; and Walsh's Road.	253
15	BUTLERVILLE: The community of Butlerville including Brook Road; Butlerville Road (also known as Main Road); Ned Butler's Road; Payne's Road; Pit Road; and Seymour's Road.	310
16	SPANIARD'S BAY: Bayview Place; Caroline Place; Conception Bay North Highway (odd numbers 1 to 211, even numbers 124 to 192 from Bay Roberts Town Limits to New Harbour Road); Finn's Drive; Fitzgerald's Road; Fowler's Lane; Gosse's Drive; Hutching's Road; New Harbour Road; Peddles Road; Perrys Hill Road; Rocky Pond Road; Ryans Road; Ryans Road Extension; and Whale Finn Drive.	316
17	SPANIARD'S BAY: Annie's Lane; Back Cove Road North; Back Cove Road South; Brown's Road; Cemetery Lane; Church Hill; Conception Bay North Highway (even numbers 194 to 416, odd numbers 213 to 417); Mint Cove Pond Road North; Mint Cove Pond Road South; Rectory Avenue (also known as The Loop); Sheppard's Hill; Sheppards Road; Sheppards Road Extension; Station Road; and Wharf Road.	348
18	SPANIARD'S BAY: Battens Road; Brazils Hill; Crane's Road; Delaney Crescent; Evergreen Heights; Hunts Road; Mall Tree Hill Road; Ridge Road; Simon Place; and Valley Road.	293
19	SPANIARD'S BAY: Bunkers Hill Road; Caseys Lane; Chipmans Road; Conception Bay North Highway (even numbers 418 to 554, odd numbers 427 to 617 from Caseys Lane to the old railway crossing); Jones Road; Jones' Road Extension; Mercer's Lane; and Northern Pond Cove Road.	245
20	SPANIARD'S BAY: Anthony's Road; Bishops Cove Road (also known as Main Road and Shore Road); Blandfords Road; Butts Road; Carroll's Road; Clenche's Road; Costello's Road; Eady's Road; Godsell's Road; Janes Road; Old Conception Bay Highway; Seymours Road; Vokey's Road; and Whalen's Road.	318

ELECTORAL DISTRICT OF HARBOUR GRACE - PORT DE GRAVE: SUMMARY OF POLLING DIVISIONS

Total number of Polling Divisions in District: 34

Total Number of Registered Electors in District: 10,168

Poll	Boundary Descriptions	Registered Electors
21	TILTON: The community of Tilton including Back Track Road; Big Pond Road; Byrne's Lane; Cemetery Road; Church Road; Conception Bay North Highway (odd numbers 619 to 1071, even numbers 552 to 814 beginning at the old railway crossing to the Harbour Grace town limits); Crane's Lane; Denny's Road; Gosse's Road; Gullies Road; Hutchings Lane; Mercer's Lane; Mesh's Lane; Pond Side Road; Recreation Road; Reddy's Road; Roberts' Road (also known as Whalen's Road); Round Pond Road; Singleton's Road; Slide Path; Smith's Lane; Smith's Road; The Battery; and Young's Lane.	352
22	BISHOP'S COVE and UPPER ISLAND COVE: The community of Bishops Cove including Bishop's Cove Road; Cemetery Road; Church Lane; Jones Road; Menchions Hill; Peddle's Hill; Point Lane; and Pottle's Lane; and Wharf Lane East. Upper Island Cove including Back Road; Fling's Road; Hussey's Road; Meadow Path Road; and Spoon Cove Road.	353
23	UPPER ISLAND COVE: Adams Lane; Big Lane; Church Lane; Dobbin's Lane; Drover's Road; Fesser's Lane; Green's Road (also known as Scrape Road and Wharf Road); Island Lane; Janes' Lane; Jones Lane; Main Road (the portion from Back Road to Bryant's Cove Road, also known as Long Hill Road); Martin's Road; McCarthy Road; Newtown Road; Oil Road; Pinch Road; Spoon Cove Lane; and Spring Path Lane.	331
24	UPPER ISLAND COVE: Churchill Road; Crane's Lane; Lundrigan's Lane; Meadow Road; Mercer's Lane; Mountain Road; Noel's Road; Notching Place Road; ; and Rocky Hill.	208
25	UPPER ISLAND COVE: Bryant's Cove Road; Cemetery Road; Coveman's Lane; Farm Road; Osbourne's Road; Valley Road; and Walsh's Road.	188
26	UPPER ISLAND COVE: Ballfield Road; Bishop Street (formerly Reid Road Extension); Blackmarsh Road; Clarke Place; Crane's Road (all even numbers south side of the road, and odd numbers north side of the road from Bryants Cove Road to the Spaniard's Bay town Boundary); Dorset Street; Greeley Street; Lynches Lane; Pit Road; Reid Street; Ringwood Crescent; and Thicket Road.	267
27	BRYANT'S COVE: The Town of Bryant's Cove including Blueberry Road; Cemetery Road; Church Road; Cove Road; Hawk's Nest Road; James Road; King's Road; Main Road; Noseworthy's Road; Parsons Road; Point Road; Snowy Road; Stone's Road; Whalen's Road; and Yetman's Road.	277
28	RIVERHEAD, HARBOUR GRACE: Cooper Corner Road; Danny Cleary Drive (also known as Riverhead Center); Doyle's Lane; Dwyer's Road; Fisherman's Road; Gully Path; Hard Path; Hillview Drive; Jordon's Lane; Kelly's Lane; Mercer's Road; and Shea's Lane.	183
29	RIVERHEAD, HARBOUR GRACE and HARBOUR GRACE SOUTH: HARBOUR GRACE SOUTH, Aspen Road; Bows Road; Bryant's Cove Road; Church Road; Hibbs Road; Hunt's Road; Martin's Road; McCarthy Road; Morrissey Road; Parson's Road; Southside Road (odd numbers 81 to 497, even numbers 2 to 510); Spruce Road; and Stone's Road. RIVERHEAD, HARBOUR GRACE, Ford Road; Galway's Lane; Harvey Street (also known as Old Spaniards Bay Road, even numbers 540 to 864, odd numbers 595 to 861); Thicket Road; and Tossey Place.	346
30	HARBOUR GRACE: Bannerman Lake Road; Danson Road; Gardner Place; Glover Road; Harvey Street (odd numbers 355 to 483, even numbers 356 to 462 from Lee's Lane to Access Road); Hunt's Road; Kelly's Road; Kevin Road; Lee's Lane; Legion Road; Line Road; Long Lane; Parmiter's Lane; Purcell's Lane; St. Mark's Lane; Verge's Place; and Verge's Road; and Water Street (odd numbers 387 to 407, even numbers 364 to 546, from Lee's Lane to the intersection of Harvey Road and Byrnes Road).	281

ELECTORAL DISTRICT OF HARBOUR GRACE - PORT DE GRAVE: SUMMARY OF POLLING DIVISIONS

Total number of Polling Divisions in District: 34

Total Number of Registered Electors in District: 10,168

Poll	Boundary Descriptions	Registered Electors
31	HARBOUR GRACE: Crosbie Road; Crosbie Road Extension; Dove's Road; Earhart Strip; Griffins Lane; Harvey Street (odd numbers 327 to 353, even numbers 324 to 354, from Devonshire Road to Lee's Lane); Hippisley Lane; Kanes Road; Lady Lake Road (to Cottage Lane); Maple Heights; Mortimer's Hill; Native Road; Old Conception Bay North Highway; Regatta Court; Selby Allen's Road; Sheppard's Lane; Stevenson's Road; Tarrant's Hill; Vaters Lane; Water Street (odd numbers 293 to 385, even numbers 294 to 362, from Devonshire Road to Lee's Lane); and Watt's Lane.	278
32	HARBOUR GRACE: Anna Place (including Harbour View Seniors Cottages); Cabot Street; Courage's Lane; Devonshire Road; Doolan's Lane; Downing Place; Downing Street; French's Lane; Harvey Street (odd numbers 155 to 325, even numbers 174 to 322, from Devonshire Road to Noad); Kitchen's Hill; Mayne's Lane; Newman's Hill; Noad Street; Old Water Street; Plantation Road; Queen's Road; Roger's Lane; and Water Street (odd numbers 167 to 291, even numbers 182 to 292, from Devonshire Road to Noad Street).	349
33	HARBOUR GRACE: Alec Moores Court; Andrew's Hill; Bannerman Street; Beach Hill; Bennett Crescent; Bennett's Lane; Brazil's Lane; Cochrane Street (including Romac Apartments after Cochrane Street); College Lane; Cottage Lane; Cron Place; Doctor's Lane; Factory Lane; Garland Street; Green Hill Road; Harvey Street (odd numbers 1 to 153, even numbers 2 to 172, from Cathedral Street to Noad Street); Hayman Drive; Holbrook street; Kerry Lane; Kingswell Lane; Lampden's Lane; LeMarchant Road; Lilly's Lane; Long's Hill ; Martin's Lane; Military Road; Mount Pleasant Road; Munn Place; Murray's Square; Sheehan's Road; Station Road; Stretton's Hill; Trapnell's Lane; and Victoria Street; and Water Street (odd numbers 1 to 165, even numbers 2 to 180 including Rose's Apartments and Pike's Apartments, from Cathedral Street to Noad Street).	365
34	HARBOUR GRACE: Alberta Drive; Archibald Court; Cathedral Street; Davis Lane; Horton Place; Kildare Road; McNamara Court; McNeil Place; Old Battery Road; Parson's Lane; Peddle's Lane; Pike's Road; Roddick Crescent; Squires Court; Water Street East; Woodville Crescent; and Woodville Road.	292

ELECTORAL DISTRICT OF HARBOUR GRACE - PORT DE GRAVE: OFFICIAL RESULTS

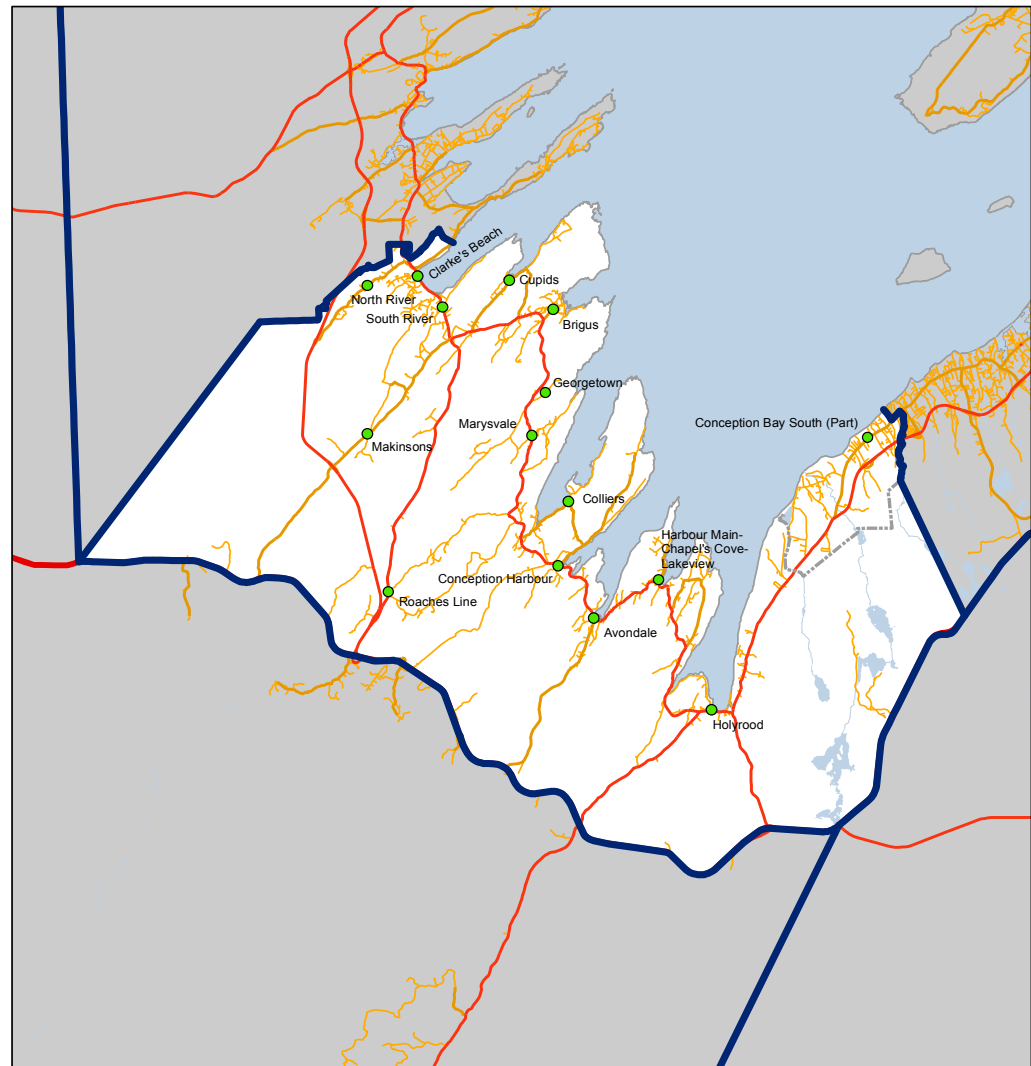
No.	Polling Division	Eligible Voters		LITTLEJOHN, Glenn PC	PARSONS, Pam LIB	Rejected Ballots	Total Ballots
		Revised 2019 List	Number of Swear Ins at the Polls				
1	Port de Grave	379	38	103	130	3	236
2	Bareneed, Coley's Point, and Bay Roberts	291	43	87	92	1	180
3	Coley's Point	318	39	105	97	3	205
4	Coley's Point	236	48	74	91	0	165
5	Bay Roberts	342	56	136	124	2	262
6	Bay Roberts	228	34	103	50	3	156
7	Bay Roberts	337	30	78	83	1	162
8	Bay Roberts	294	48	119	85	2	206
9	Bay Roberts	354	44	137	71	0	208
10	Bay Roberts	338	62	139	88	3	230
11	Bay Roberts	288	28	114	69	2	185
12	Shearstown	310	37	72	86	6	164
13	Shearstown	300	23	55	102	1	158
14	Shearstown	253	20	51	78	1	130
15	Butlerville	310	19	56	116	1	173
16	Spaniard's Bay	316	29	69	99	2	170
17	Spaniard's Bay	348	38	75	100	1	176
18	Spaniard's Bay	293	24	64	103	6	173
19	Spaniard's Bay	245	25	55	75	1	131
20	Spaniard's Bay	318	36	73	107	4	184
21	Tilton	352	24	59	127	0	186

ELECTORAL DISTRICT OF HARBOUR GRACE - PORT DE GRAVE: OFFICIAL RESULTS

No.	Polling Division	Eligible Voters		LITTLEJOHN, Glenn PC	PARSONS, Pam LIB	Rejected Ballots	Total Ballots
		Revised 2019 List	Number of Swear Ins at the Polls				
22	Bishop's Cove and Upper Island Cove	353	16	90	98	3	191
23	Upper Island Cove	331	18	74	123	1	198
24	Upper Island Cove	208	11	38	72	0	110
25	Upper Island Cove	188	7	49	57	0	106
26	Upper Island Cove	267	20	93	85	0	178
27	Bryant's Cove	277	25	79	114	1	194
28	Riverhead, Harbour Grace	183	29	69	51	1	121
29	Riverhead, Harbour Grace and Harbour Grace South	346	79	92	152	7	251
30	Harbour Grace	281	39	69	78	2	149
31	Harbour Grace	278	29	54	87	0	141
32	Harbour Grace	349	29	81	96	0	177
33	Harbour Grace	365	57	117	102	3	222
34	Harbour Grace	292	33	96	73	3	172
35	Advance Poll - Bay Roberts		36	104	94	2	200
36	Advance Poll - Bay Roberts		47	131	122	0	253
37	Advance Poll - Spaniard's Bay		28	78	122	3	203
38	Advance Poll - Upper Island Cove		7	37	40	1	78
39	Advance Poll - Harbour Grace		31	101	116	2	219
40	Special Ballots		47	132	103	0	235
		10,168	1,333	3,408	3,758	72	7,238

POLLING DIVISION
 RECAPITULATION OF VOTES
 FOR THE ELECTORAL DISTRICT OF
 HARBOUR MAIN

May 16, 2019 Provincial General Election



Provincial Electoral District:
Harbour Main

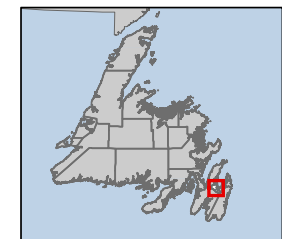
2016 Population: 16,211
 Land Area: 435 km²

Legend

- Community
- District Boundary

0 1 2 4
 Kilometers

Newfoundland
 Labrador Department of Finance
 Newfoundland & Labrador Statistics Agency



ELECTORAL DISTRICT OF HARBOUR MAIN: SUMMARY OF POLLING DIVISIONS

Total number of Polling Divisions in District: 40

Total Number of Registered Electors in District: 10,014

Poll	Boundary Descriptions	Registered Electors
1	CONCEPTION BAY SOUTH: Anthonys Road (odd numbers 9 to 59, the west side of Anthony's Road including Admirals' Coast Retirement Centre, 29 Anthonys Road); Conception Bay Highway (odd numbers 943 to 1003, south portion of Conception Bay Highway from Lower Gullies River to Scotts Road South, even numbers 1020 to 1090, from Anthony's Road to Scotts Road North including Morgans Community Care Home, 1028 Conception Bay Highway); Decima Place; Holloway Place; Israel Place; Macmar Lane; Piccos Road; Red Oake Place; Roberts Road North; and Upshall Place.	368
2	CONCEPTION BAY SOUTH: Beacon Place; Birchy Hollow; Craig Newman Way (also known as Clover Lane); Forest Road; Greenridge Place; Larch Grove Place; Quiet Way; Roberts Road South; Rock View Road; Ronald Drive; Scotts Road South; Soper Place; and Upper Gullies Elementary Road.	326
3	CONCEPTION BAY SOUTH: Agustus Avenue; Andrews Road; Birchmount Place; Chatwood Crescent; Cole Thomas Drive; Comerfords Road; Conception Bay Highway (odd numbers 1063 to 1231, including Windy Hill Manor, 1197 Conception Bay Highway, the southern portion of Conception Bay Highway from Scott's Road to Pettens Road); Courtell Heights; Dominic Drive; Garrett Street; Maureen Crescent; Samuel Drive; Shetland Place; St. Peters Road; and Tamara Place.	351
4	CONCEPTION BAY SOUTH: Caseys Road; Coates Road; Conception Bay Highway (even numbers 1100 to 1256); Dawes Hill Road; Heritage Road; Jasmine Place; Kennedys Road; Lions Housing Road; Lushs Road; Scotts Lane North; Scotts Road North; and Warfords Road.	314
5	CONCEPTION BAY SOUTH: Conception Bay Highway (odd numbers 1239 to 1499); Hopewell Gardens; Lawrence Pond Road; Lawrence Pond Road East; Lawrence Pond Road West; Mitch View Estates; Penstock Place; Pettens Road; Timber Place; and Valley Brook Place.	274
6	CONCEPTION BAY SOUTH: Angler Place; Calvin Manor Road; Cemetery Road; Dowdens Road; Doyles Road; Hands Road; Lance Cove Road; Lears Road; Mission Road; Morgansville Place; Seal Cove Road; Seaspray Crescent; Seaview Place; Snelgrove Place; and Stagehead Road.	332
7	CONCEPTION BAY SOUTH: Aprils Lane; Conception Bay Highway (even numbers 1258 to 1890, from Casey's Road to the Holyrood boundary); Garden Place; Garden Road; Morgans Road; Mulberry Place; Reubens Road; River Lane; Shady Lane; Strattus Place; and Woodview Place.	341
8	CONCEPTION BAY SOUTH: Ashwood Place; Conception Bay Highway (odd numbers 1501 to 1867 including Hazelwood Community Care Home, 1721 Conception Bay Highway); Daniels Crescent; and Daniels Road.	186
9	CONCEPTION BAY SOUTH: Allison Road; Indian Pond Drive; Indian Pond Estates; Indian Pond Place; Indian Pond Road; and Kingsway Drive.	237
10	HOLYROOD: Brien's Road; Brophy's Road; Carroll's Road; Comerford Crescent; Conception Bay Highway (Conception Bay Highway (even numbers 100 to 342 including Tobin's Guest Home, 324 Conception Bay Highway, the northern portion of Conception Bay Highway from Moosey Meadows to Bennett's Road); Curran's Lane; Eagle Drive; Golden Eagle Way; Harbour View Drive; Kieley's Lane; Kirby's Lane; Marina Drive; McGrath's Road; Murrays Lane; Murrays Cart Road; Oceanic Drive; O'Rourke's Road; Puddicombe Lane; Purcell's Road; Seabreeze Place; Sunset Drive; and White Cap Place.	213

ELECTORAL DISTRICT OF HARBOUR MAIN: SUMMARY OF POLLING DIVISIONS

Total number of Polling Divisions in District: 40

Total Number of Registered Electors in District: 10,014

Poll	Boundary Descriptions	Registered Electors
11	HOLYROOD: Beaver Brook Place; Butter Pot Road (including Hi-Haven Manor, 36 Butter Pot Road); Conception Bay Highway (odd numbers 1 to 343, the southern portion from the Holyrood boundary to Bennett's Road, even numbers 2 to 98 the northern portion from the Holyrood Boundary to Moosey Meadows); Duff's Road; Green Acres; Hazeldale Road; Keating's Road; Lewis' Road; Lomist Road; Moosey Meadows; Mountain Edge Drive; Mountain View Road; Saul Drive; Summit Drive; and Thermal Plant Road.	251
12	HOLYROOD: Barron's Road; Bennett's Road; Byrne's Lane; Byrne's Road; Conception Bay Highway (even numbers 344 to 440, odd numbers 345 to 475); Furey's Wood Path; Godson's Road; Highland Park; Joy's Road; Liam Hickey Drive (also known as Holyrood Access); O'Neil Road; and Sir Albert Walsh Road.	182
13	HOLYROOD: Back Road; Barrett's Road; Conception Bay Highway (even numbers 442 to 566, odd numbers from 477 to 609); Kennedy's Lane; Kennedy's Lane Extension; Maloney's Lane; Milmore Path; North Side Road (even numbers 2 to 10, odd numbers 1 to 165); Penney's Road; Taplin Place; The Valley; Veitch's Crescent; and Veitch's Hill.	221
14	HOLYROOD: Country Path; Gushue's Lane; Holyrood Place; Jorgia's Lane; Salmonier Line (all residences from the intersection of the Salmonier Line and the CBS Highway to the intersection of Salmonier Line and the TCH including Hawco Estates, 36 Salmonier Line); Tank Road; and Wall's Road.	204
15	HOLYROOD (NORTH ARM): Bog Lane; Burnt Point Road; Conception Bay Highway (North Arm, even numbers 568 to 716, odd numbers 611 to 753 including Eason's Personal Care Home, 636 Conception Bay Highway and Woodford's Comfort Manor, 671 Conception Bay Highway); Cove Road; Dwyers Road; Ellen's Lane; Garden Road; Healey's Cove; Healey's Lane; O'Connell's Road; Old Road; Penney's Lane; Powers Lane; Ridge Road (Holyrood); Skibberean Road; Tubrett's Road; Williams Road; and Woodford's Station Road.	339
16	HARBOUR MAIN (CROSSROADS and LAKEVIEW): The community of Harbour Main (crossroads) including Ballfield Road; Daltons Lane; Harbour Drive; Jim Wall's Road; Maloney's Road; Murray's Road; Murphy's Road; Ridge Road; Spring Road; Woodford's Lane; and Woodford's Road. The community of Harbour Main (Lakeview) including Brazil's Road; Chapel's Cove Road; Coady's Road; Conception Bay Highway (odd numbers 1 to 189, even numbers 2 to 190); Conran's Road; Fewer's Lane; Hawco's Crescent; Hayes Road; Lakeview Road; and Third Pond Road.	302
17	CHAPEL'S COVE: The community of Chapel's Cove including Back Road; Beach Road; Cape Crescent; Chapel's Cove Road; Conran's Road; Corbett's Lane; Crowley's Road; Duggan's Lane; Fewer's Hill; Flynn's Road; Hawco's Lane; Myer's Lane; Point Road; Point Road Extension; and Ridge Road.	296
18	HARBOUR MAIN: Baker's Road; Broad Cove Road; Cemetery Road; Conception Bay Highway (odd numbers 191 to 601, even numbers 192 to 610); Conran's Road; Con's Hill; Curran's Road (Harbour Main); Dalton's Road; Hickey's Road; Hick's Road; Holden's Road; Joys Road; Keating's Road; Merner's Lane; Paul's Road; Sullivan's Lane; and Wall's Road.	182
19	AVONDALE: Access Road; Brown's Lane; Church Road; Costello's Lane; Flannigan's Lane; Furey's Lane; Ghaney's Lane; Hannifan's Road; Kennedy's Lane; Lewis Lane; Main Street; Mason's Road; Mill Road (To the Trans Canada Highway including mountain View Apartments 137 to 147 Mill Road); Noseworthys Lane; O'Leary Road; Powers Lane; Redmond's Lane; Smith's Lane; Squires Road; and Station Road; and Woodpath South.	201

ELECTORAL DISTRICT OF HARBOUR MAIN: SUMMARY OF POLLING DIVISIONS

Total number of Polling Divisions in District: 40

Total Number of Registered Electors in District: 10,014

Poll	Boundary Descriptions	Registered Electors
20	AVONDALE: Back Cove Road; Baker's Road; Ballfield Road; Ballyhack Road; Barry's Island Road; Barry's Island Road Extension; Broad Cove Road; Cemetery Road; Chalker's Lane; Conception Bay Highway (North and South side odd and even numbers 1 to 191); Devereaux's Road; Dock Ridge Road; Flaherty's Lane; Fowlers Road; Goat Shore Road; Hillview Road; Lyon's Road; Middle Arm Road; Moores Road; Nolans Road; Shore Road; and Terry's Road.	228
21	CONCEPTION HARBOUR: Back Path Road; Big Pond Road; Coles Crescent; Conception Bay Highway (Crossroads to Ghaney's Bridge); Connors Road; Conway's Lane; Country Road; Gushue's Road; Healey's Pond Road; Keatings Road; Mahoneys Road; Marsh Road; Nora Pond Road; Old Road; School House Road; Silver Spring Road; Southern Path; and Southern Path Extension; St. John's Road; Valley Road.	215
22	CONCEPTION HARBOUR (CROSSROADS) and BACON COVE: Conception Harbour (Crossroads), Cemetery Road; Corporal Jamie Murphy Memorial Drive; Cullens Crescent; Poole Road; and Wades Road. The community of Bacon Cove including Bacon Cove Road; Corporal Jamie Murphy Memorial Drive (That portion extending from Bacon Cove to Conception Harbour and formerly known as Kitchuses); Gushue's Road; and White's Road.	209
23	COLLIERS: Burkes Cove; Cemetery Road; Cole's Hill; Cove Road; Dock Road; Doyles Lane; Griffins Hill; Harbour Drive; James Cove; Monument Road; North Side Road; Poole's Lane; River Avenue; Shea's Lane; and Wards Ridge Road.	213
24	COLLIERS: Conception Bay Highway (Ghaney's Bridge, odd numbers 5 to 201, even numbers 6 to 200); Ghaney's Road; Grassy Lane; McCarthys Lane; Merrigans Lane; Mill Road; New Line Road; Old Road; Prestons Road; Ryans Hill; Taffeys Lane; and Whalens Lane.	244
25	MARYSVALE: Bartlett's Road; Cemetery Road; English Cove Road; Lushes Road; Marsh Path Lane; Marysvale Road; Mcue's Road; Moriarity's Road; Mugford's Lane; Powers Road; Ryan's Road; and Turks Gut.	215
26	MARYSVALE: Berry Road; Conception Bay Highway (Marysvale to Georgetown Bridge); Long Pond Road (Marysvale).	166
27	GEORGETOWN: Back Cove Road; Bull Cove Road; Church Road; Conception Bay Highway (Georgetown Bridge to Chalkers Pond including Georgetown Manor Apartments); Connolly's Road; Georgetown Road; Long Pond Road; Mill Road; River Road; and Simms Road.	226
28	BRIGUS: Cemetery Road; Conception Bay Highway (Chalkers Pond to Cupids Pond Road, odd numbers 1 to 507, even numbers 2 to 478); ; Farm Road; Fox Hill; Fry's Lane; Gullies Road; Jubilee Path; Keating's Road; Long Pond Road; Morrissey's Lane; Mountain Road; Path End; Quigley's Lane; Richmonds Lane; Ridge Road; Robert's Lane; Shea's Lane; Spracklin's Lane; The Old Road; and Valley View Road.	229
29	BRIGUS: Antle's Beach; Barrack's Road; Battery Road; Beaver Pond Road; Blueberry Place; Chapel Lane; Church Hill; Convent Lane; Cooperage Lane; Curtis Lane; England's Lane; Englishtown Road East; Englishtown Road West; Flynn's Lane; Forge Road; Grave Hill; Gushue's Lane; Guy's Lane; Harbour Drive; Irishtown Road; Janes Hill; John Antle's Hill; John Noel's Hill; Magistrates Hill; Martins Lane; Meaden's Lane; Metcliff's Lane; Middle Ridge; Mitchell's Road; North Street; Payne's Lane; Percys Lane; Rattley Row; Riverhead Road; School Lane; South Street; Southside Road; Station Road; The Walk; Thunderbolt Lane; Vindicator Lane; and Water Street.	259
30	CUPIDS: Bishop's Lane; Burnt Head Loop; Butler's Lane; Fords Crescent; Harbour View Avenue; Harry John's Lane; John Guy Place; Laracy's Place; Quay Road; Seaforest Drive (even and odd numbers 314 to 748); Sharks Cove Road; Smith's Hill; and Squanton Drive.	183

ELECTORAL DISTRICT OF HARBOUR MAIN: SUMMARY OF POLLING DIVISIONS

Total number of Polling Divisions in District: 40

Total Number of Registered Electors in District: 10,014

Poll	Boundary Descriptions	Registered Electors
31	CUPIDS: Back Road; Bennett Place; Beothuck Place; Bristol Avenue; Edward's Lane; Endeavour Avenue; First Colony Drive; Hoyles Avenue; Keating's Road; LeDrew's Place; Mill Stream Place; Seaforest Drive (odd and even numbers 1 to 306); Spracklin's Avenue; Tucker's Place; and Well's Avenue.	207
32	CUPIDS CROSSING and ROACHES LINE: The community of Cupids Crossing including Caplin Cove Road; Conception Bay Highway (even numbers 480 to 698, odd numbers 509 to 699); Connolly's Road; Foleys Hill; Goulds Road; Goulds Ridge Road; and Spencer's Hill. The community of Roaches Line including Beaver Pond Road; Juniper Lake; Main Road; and Old Man's Pond.	303
33	SOUTH RIVER: Boone's Road; Caplin Cove Road; Dawe's Road; Dormitory's Road; Drung Road; Hearn's Road; Hodgewater Line (even numbers 2 to 158, odd numbers 25 to 185, that portion from Conception Bay North Highway to the South River municipal boundary just west of Salmon River Drive); Manning's Hill; Meadow Lane; Mill Road; Neville's Place; Neville's Road; Reid's Road; and Springfield Road.	228
34	SOUTH RIVER: Butler's Road; Conception Bay Highway North (South River to Springfield Road, odd numbers 1 to 179, even numbers 2 to 176); Foley's Hill; Forest Road; Hillview Place; Jacksonville Estates; Love Lane; Old Cart Road; Salmon Cove Road; and Taylor's Road.	236
35	CLARKE'S BEACH: Chislett Avenue; Chislett Avenue Extension; Conception Bay North Highway (Clarke's Beach to North River Road); Connolly Avenue; Dawe's Avenue (including Callingwood Downs, 40 Dawe's Avenue); Dawe's Hill Road; Dorey's Road; Kavanagh's Road; Kent Place; Main Street (odd numbers 3 to 297); Motion Avenue; Mugford's Road; Riverside Avenue; and Snow's Avenue.	395
36	CLARKE'S BEACH: Brook Avenue; Dawe's Crescent; Greenwood Avenue; Hill Avenue; Main Street (even numbers 4 to 370); Maple Avenue; Park Avenue; Shaw's Lane; Station Road; Whispering Winds Crescent; and Wood Path.	306
37	CLARKE'S BEACH: Anthony Road; Barteau Place; Bartlett's Road; Boyd Avenue; Glam Road (including Bartlett Apartments); Grenfell Drive; Harbour Drive; Hill Avenue Extension; Kirby's Road; Lawlor's Road; Meadow Lane; Norman's Road; Northside Crescent; Otterbury Road (to Bareneed Town Limits); Spruce Ridge Road; and Wilsonville Avenue.	249
38	NORTH RIVER: Aspell's Road; Boggy Lane; Conception Bay North Highway; Cummings Lane; Dr. Whalens Road; Frosts Lane; Hanlon's Lane; Madengail Lane; Morrisseys Lane; North River Road (odd and even numbers 1 to 105); Rocky Pond Road.	145
39	NORTH RIVER: Ashford's Lane; Boone's Lane; Burseys Road; Church Lane; Efford's Road; Family Lane; Filliers Lane; Halls Road; Morgan's Road; Newells Road; North River Road (odd and even numbers 106 to 339); Pine Tree Lane; Raspberry Lane; Snows Road; Snow's Pond Road; Sunset Ridge Road (including Sunset Ridge Apartments, 176 Sunset Ridge Road).	177
40	MAKINSONS: Country Path Road; Coveyduck Place; Draghedeas Road; Emeraldvale Road; Gould's Road; Grasbo Acres; Gut Road; Hales Mill Road; Hodgewater Line (Makinsons from the Trans Canada Highway to the South River municipal boundary just east of Salmon River Drive); Juniper Stump Road; Kent Place; Leahy's Road; Ridge Road; Salmon River Drive; Turkswater Road; and Veterans Memorial Highway.	261

ELECTORAL DISTRICT OF HARBOUR MAIN: OFFICIAL RESULTS

No.	Polling Division	Eligible Voters		Ballots Counted				
		Revised 2019 List	Number of Swear Ins at the Polls	CONWAY OTTENHEIMER, Helen PC	COOZE, Mike NL ALL	PARSLEY, Betty LIB	Rejected Ballots	Total Ballots
1	Conception Bay South	368	34	65	20	47	0	132
2	Conception Bay South	326	48	84	31	60	4	179
3	Conception Bay South	351	122	136	43	84	2	265
4	Conception Bay South	314	34	84	30	40	2	156
5	Conception Bay South	274	40	88	15	37	2	142
6	Conception Bay South	332	60	101	31	52	1	185
7	Conception Bay South	341	23	71	28	38	1	138
8	Conception Bay South	186	22	49	17	27	0	93
9	Conception Bay South	237	17	43	24	19	0	86
10	Holyrood	213	56	101	23	54	0	178
11	Holyrood	251	73	94	9	64	4	171
12	Holyrood	182	25	56	17	50	1	124
13	Holyrood	221	49	93	11	80	2	186
14	Holyrood	204	56	99	20	56	1	176
15	Holyrood (North Arm)	339	37	122	15	49	2	188
16	Harbour Main (Crossroads and Lakeview)	302	26	85	17	100	0	202
17	Chapel's Cove	296	22	110	12	57	0	179
18	Harbour Main	182	14	78	8	38	0	124
19	Avondale	201	26	82	10	46	2	140
20	Avondale	228	24	82	13	50	2	147

ELECTORAL DISTRICT OF HARBOUR MAIN: OFFICIAL RESULTS

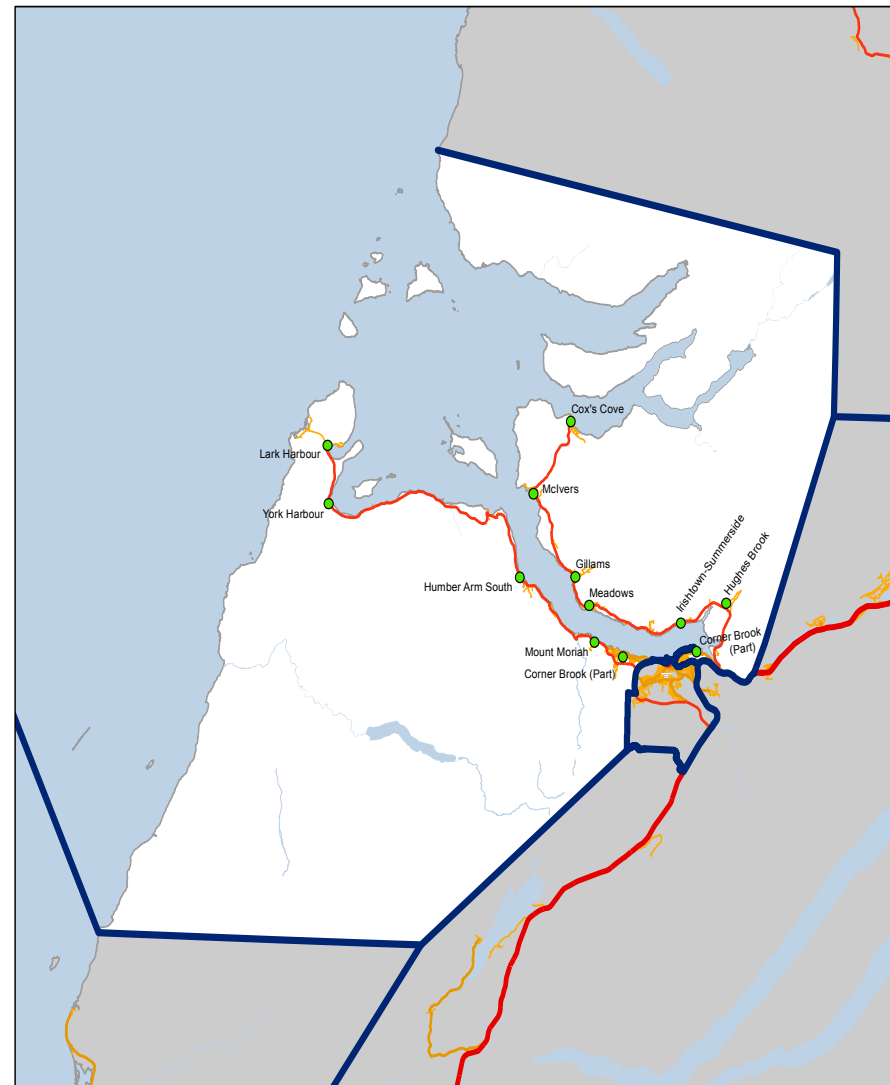
No.	Polling Division	Eligible Voters		Ballots Counted				
		Revised 2019 List	Number of Swear Ins at the Polls	CONWAY OTTENHEIMER, Helen PC	COOZE, Mike NL ALL	PARSLEY, Betty LIB	Rejected Ballots	Total Ballots
21	Conception Harbour	215	37	133	14	38	0	185
22	Conception Harbour (Crossroads) and Bacon Cove	209	11	114	6	26	1	147
23	Colliers	213	15	100	3	40	1	144
24	Colliers	244	17	121	8	28	0	157
25	Marysvale	215	31	154	0	16	0	170
26	Marysvale	166	12	76	2	22	1	101
27	Georgetown	226	23	99	3	38	0	140
28	Brigus	229	31	98	15	28	0	141
29	Brigus	259	27	85	8	59	3	155
30	Cupids	183	16	67	9	28	0	104
31	Cupids	207	33	89	11	37	0	137
32	Cupids Crossing and Roaches Line	303	29	88	18	32	1	139
33	South River	228	26	88	6	34	0	128
34	South River	236	27	85	12	29	2	128
35	Clarke's Beach	395	56	126	20	50	1	197
36	Clarke's Beach	306	41	104	16	48	3	171
37	Clarke's Beach	249	36	80	9	52	0	141
38	North River	145	34	67	3	40	0	110
39	North River	177	45	75	7	59	1	142
40	Makinsons	261	45	104	14	50	1	169

ELECTORAL DISTRICT OF HARBOUR MAIN: OFFICIAL RESULTS

No.	Polling Division	Eligible Voters		Ballots Counted				
		Revised 2019 List	Number of Swear Ins at the Polls	CONWAY OTTENHEIMER, Helen PC	COOZE, Mike NL ALL	PARSLEY, Betty LIB	Rejected Ballots	Total Ballots
41	Advance Poll - Upper Gullies		52	149	17	78	2	246
42	Advance Poll - Clarke's Beach		39	134	21	74	1	230
43	Special Ballots		66	210	27	172	13	422
		10,014	1,557	4,169	643	2,126	57	6,995

POLLING DIVISION
RECAPITULATION OF VOTES
FOR THE ELECTORAL DISTRICT OF
HUMBER - BAY OF ISLANDS

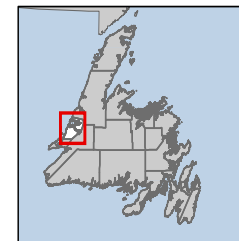
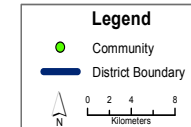
May 16, 2019 Provincial General Election



Provincial Electoral District:
Humber - Bay of Islands

2016 Population: 13,204
Land Area: 2,015 km²

 Department of Finance
Newfoundland & Labrador Statistics Agency



ELECTORAL DISTRICT OF HUMBER - BAY OF ISLANDS: SUMMARY OF POLLING DIVISIONS

Total number of Polling Divisions in District: 40

Total Number of Registered Electors in District: 10,028

Poll	Boundary Descriptions	Registered Electors
1	CORNER BROOK: Bear Head Road; Humber Road (Even numbers 144 to 274, odd numbers 145 to 257, including Corner Brook Housing Apartments, 144 and 146 Humber Road; and Scott Apartments, 160 Humber Road); River Park Place; Riverside Drive (Both sides of Riverside Drive from the intersection of Riverside Drive and the TCH to the intersection of Riverside Drive and Humber Road); and Stan Dawe Terrace.	260
2	CORNER BROOK: Dunfield Place; Johnson's Avenue (Including Johnson's Apartments, 19 Johnson Avenue); Lear's Road; Olympic Place; Osmond's Avenue; Piercey's Lane; Pittman's Lane; Sceviour's Lane; Sherwood Avenue; Smith's Road; Townview Road; and Veteran Square (Including Doyle's Apartments, 3 Veteran Square).	312
3	CORNER BROOK: Bannister's Road; Doves Road; Edinburgh Avenue; Halstead Avenue; Harbourview Road; Middle Lane; Primrose Avenue; and Princess Avenue.	279
4	CORNER BROOK: Batstone's Road; Cook's Avenue; Fudge's Road (Including Premier Apartments, 52 to 54 Fudges Road); Harvey Road; Hillcrest Road; Power's Avenue; Quinton Street; and Seaward's Avenue.	393
5	CORNER BROOK: Ford's Road; Premier Drive (Including Doyle's Apartment, 125 Premier Drive and Mountain View Retirement Centre, 161 Premier Drive); Spencer Street; St. John's Avenue; and St. Mark's Avenue (Including Cole's Apartments, 30 St. Mark's Avenue).	331
6	CORNER BROOK: Batten's Road; Blomidon View Road; Clarence Street (Including Hiscock Manor, 41 Clarence Street and Willow House, 47 Clarence Street); First Avenue; and Peddle's Lane.	240
7	CORNER BROOK: Fisher's Road; Fradshams Lane; Gearyville Road; Hillside Road; Humber Road (Even numbers 2 to 68, odd numbers 9 to 71); Lynche's Lane; MacDonald's Hill; McCarthy's Lane; McWhirter's Lane; Michaels Lane; Moore's Lane; Old Humber Road (Including Bayview Condominiums numbers 10,11 and 12); Riverside Drive (The south side of Riverside Drive from the intersection of Riverside Drive and Lewin Parkway, to the intersection of Riverside Drive and eastern entrance to the old gypsum plant); and Theatre Road.	201
8	CORNER BROOK: Eddy's Lane, Farnell's Lane; Guy's Lane; Hillview Road; Keough's Lane; Layden's Lane; Mattie Mitchell Avenue; Park Lane; Penney's Lane; Randell's Lane; Riverhead Road; Riverside Drive (Both sides of Riverside Drive and Humber Road, to the intersection of Humber Road to the eastern entrance of the old gypsum plant); Robertson's Road; and Station Road.	299
9	CORNER BROOK: Dingwell's Lane; Gillett's Lane; Humber Road (Even and odd numbers 72 to 143); Second Avenue; Third Avenue; and Washington Street.	250
10	SUMMERSIDE - IRISHTOWN (IRISHTOWN) and HUGHES BROOK: Summerside - Irishtown. Main Street (Also known as Highway 440, even numbers 2 to 244, odd numbers 1 to 221, including Bay Shore Estates, 38-60 Main Street, Irishtown). The Town of Hughes Brook including Brook Crescent; First Avenue; Garden Road; Lidstone's Drive; Lidstone's Drive Extension; Park Drive; Suley's Road; Webbers Road; and White's Road.	383

ELECTORAL DISTRICT OF HUMBER - BAY OF ISLANDS: SUMMARY OF POLLING DIVISIONS

Total number of Polling Divisions in District: 40

Total Number of Registered Electors in District: 10,028

Poll	Boundary Descriptions	Registered Electors
11	SUMMERSIDE - IRISHTOWN (IRISHTOWN): Anderson's Lane; Byrne's Lane; Celtic Street; Clover Street; Colsons Road; Highland Street; Humberview Road; Jarvis Road; Main Street (Also known as Highway 440, even numbers 246 to 278, odd numbers 223 to 365); Meadow Lane; Millview Road; Mishaud's Road; Ocean Drive; Park Lane; Parson's Lane; Penney's Lane; School Lane; School Lane Extension; Shamrock Crescent; Simms Lane; Terry's Road; Wells Lane; and Young's Lane.	272
12	SUMMERSIDE - IRISHTOWN (SUMMERSIDE): Brake Heights; Brook Street; Christopher's Cove Road; Davis Cove Road; Hanns Lookout Road; Loder's Lane; Murphy's Lane; Park Drive; Pynn's Pond Road; Sheppard's Road; Smallwood Drive; Smith's Road; Stares Road; Sweet's Road; Taylor's Road; and Whites Road.	210
13	SUMMERSIDE - IRISHTOWN (SUMMERSIDE): Fourth Avenue; Main Street (Also known as Highway 440, odd numbers 331 to 605, even numbers 376 to 562); McAuleys Road; Penneys Road; Second Avenue; and Wheelers Road.	263
14	MEADOWS: Anderson's Lane; Brake's Lane (Including Mountain View House, 1 to 3 Brake's Lane); Brake's Road; Brook Street; Church Street; Community Hall Road ; Country Road; Forest Hill Road; Garden Drive; Hall Road; High Street; Hillcrest Road; Humberview Road; Marine Drive; McCarthy's Road; Meadow Crescent; Mountainview Road; Pioneer Avenue; School Road; Spruce Lane; Tucker's Hill; and Woodcrest Avenue.	280
15	MEADOWS: Main Street (Also known as Highway 440 and North Shore Highway, odd and even numbers 1 to 215).	200
16	GILLAMS: The Town of Gillams including Bayview Crescent; Beach Lane; Farm Road; First Avenue; Forest Drive; Meadow Heights; Meadow Heights Extension; Mill Road; North Shore Highway; Parkvale Drive; Pioneer Avenue; Second Avenue; and Wharf Road.	293
17	MCIVERS: Main Street (Also known as North Shore Highway or Highway 440, even numbers 2 to 62 and odd numbers 1 to 139).	195
18	MCIVERS: Beach Road; Burr ridge Road; Lovells Road; Lower Cove Road; Lower Cove Road Extension; Main Street (Also known as North Shore Highway or Highway 440, even numbers 64 to 88, odd numbers 141 to 171); Park Road; Park Road Extension; Ricketts Road (Formerly Dump Road); and Wharf Road.	208
19	COX'S COVE: Bayview Drive; Hillview Drive; Main Street (Odd numbers 1 to 89, even numbers 2 to 90); Marine Drive; Mill Road; Park Drive; Water Street; and Woodhead Crescent.	251
20	COX'S COVE: Brookwell Drive; Central Street; Country Road; Driftwood Avenue; Hank's Road; Hillbrook Crescent; Main Street (Odd numbers 91 to 131, even numbers 92 to 156); Oceanview Drive; Sunset Crescent; and Willow Drive.	256
21	CORNER BROOK: Griffin Drive (Odd and even numbers 1 to 290, from St. Mary's Brook to approximately 1 kilometre from Degrouchy Point); Leggo's Avenue; O'Brien's Avenue; Petley Street; Sheppard's Avenue; St. Aiden's Road; and Water Street (Odd and even numbers 3 to 57).	218
22	CORNER BROOK: Blanchard's Avenue; Byrne's Avenue; Curling Street (Even numbers 108 to 266, odd numbers 109 to 287); Lewin Parkway (The northern side of Lewin Parkway from O'Connell Drive to Curling Street); O'Connell Drive (That portion from the intersections of Lewin Parkway to Woodbine Avenue); O'Rourke's Avenue; Parkway Heights; Parson's Lane; and Woodbine Avenue (Odd numbers 5 to 55).	142

ELECTORAL DISTRICT OF HUMBER - BAY OF ISLANDS: SUMMARY OF POLLING DIVISIONS

Total number of Polling Divisions in District: 40

Total Number of Registered Electors in District: 10,028

Poll	Boundary Descriptions	Registered Electors
23	CORNER BROOK: Baileys Lane; Barrett's Road; Barry Place; Boland's Avenue; Brakes Road; Compagnon's Lane; Conway Road; Dunbar Avenue; Griffin Drive (Odd and even numbers 291 to 554); Lewis Avenue; McEacheran's Avenue; Musseau's Avenue; Noseworthy's Lane; St. Mary's Road; Star Street; and Weir Place.	232
24	CORNER BROOK: Cooper's Road; Petries Street (Odd and even numbers 7 to 232); Porter's Lane; and Stone's Road.	272
25	CORNER BROOK: Burton's Lane; Candow Drive; Georgetown Road (Even and odd numbers 142 to 303); Glenwood Avenue; Greenwood Avenue; Martin's Lane; Parkwood Avenue; Ridgewood Avenue; and Wildwood Avenue.	296
26	CORNER BROOK: Dawe Place; Doman's Lane; Hilliards Road; Knight's Road; Mcleod's Lane; O'Connell Drive (Even and odd numbers 566 to 856, from the intersections of Woodbine Avenue to Petries Street, including Lohnes Seniors Complex, 652 O'Connell Drive); Snook's Lane; Verge Place; and Wareham's Road.	297
27	CORNER BROOK: Allen's Road; Bartlett's Avenue; Brookside Avenue; Clifton Avenue; Connors Road; Dale Street; Day's Road; Hayes Road ; Killick Place; Pike's Avenue; Samm's Road; and Young's Avenue.	267
28	CORNER BROOK: Curling Street (Even numbers 270 to 510, including Brake's Personal Care Home, 292 Curling Street, odd numbers 289 to 511); and Georgetown Road (Odd and even numbers 3 to 141).	283
29	CORNER BROOK: Basha Place; Birchy Cove Drive; Brosnan Street; Farewell Place; Joyce Place; Penway Street; Quigley Place; Woodbine Avenue (Even numbers 8 to 34); and Woodcrest Avenue.	307
30	MOUNT MORIAH: Bennett's Lane; Butt's Lane; Council Road; and Main Street.	223
31	MOUNT MORIAH: Birchy Drive; Cochrane Lane; Davis Drive; Hussey's Lane; MacDonald Drive; Morrison's Lane; Murley's Drive; Park Lane; Serpentine Road; Soper's Drive; Stella Street; Sweetapple Drive; Tower Road; and Welshman's Drive.	279
32	JOHN'S BEACH: The community of John's Beach including Companions Road; Dennis Road; John's Beach Lane; Main Street (Also known as Route 450); Parson's Road; and Wildwood Avenue.	110
33	BENOIT'S COVE: Dormody Road; Fifth Avenue; Fir Avenue; First Avenue; Fourth Avenue; Gulf Drive; Hillcrest Road; Innis Mara Drive; Main Road (Also known as Route 450, odd numbers 447 to 575, even numbers 456 to 572); Second Avenue; and Third Avenue.	243
34	BENOIT'S COVE: Forestry Road; Hillview Road; Hynes Road; Pennhaven Drive; Rumbolt's Road; Russells Lane; and Webcon Road.	248
35	BENOIT'S COVE: Bennett Lane; Bourgeois Lane; Cammies Road; Graveyard Road; Hayward Boulevard; Main Road (Also known as Route 450, odd numbers 187 to 445, even numbers 238 to 454); Molly's Road; and Park Drive.	220
36	HALFWAY POINT: The community of Halfway Point including Chaytors Road; Crockers Road; Donahue's Road; Route 450; Shady Lane; and Shoreline Road.	183
37	FRENCHMAN'S COVE (BAY OF ISLANDS): The Town of Frenchman's Cove including Boland's Road; Frenchman's Cove Point; Island View Road; John Frank's Road; Main Road (Also known as Route 450); Salt Water Road; Strickland's Road; and Sunset Place.	174

ELECTORAL DISTRICT OF HUMBER - BAY OF ISLANDS: SUMMARY OF POLLING DIVISIONS

Total number of Polling Divisions in District: 40

Total Number of Registered Electors in District: 10,028

Poll	Boundary Descriptions	Registered Electors
38	YORK HARBOUR: The Town of York Harbour including Balsom Drive; Beach Road; Byrne's Road; Child's Road; Copper Mine Brook; Eagle's Nest; Kendell's Lane; Main Street (Also known as Route 450); Mountainview Road; Number 4 Brook; Ocean View Lane; Sheppard's Lane; Snook's Lane; and Wheeler's Lane.	276
39	LARK HARBOUR: Beacon Road; Birchy Hill Road; Child's Road; Harbourview Road; Joyce Road; Little Port Road; Pennell's Road; and Traverse Road.	198
40	LARK HARBOUR: Bottle Cove Road; Main Street (Also known as Route 450, including Blow Me Down Retirement Centre, 195A Main Street); Park & Youden Road; and Town Hall Road.	184

ELECTORAL DISTRICT OF HUMBER - BAY OF ISLANDS: OFFICIAL RESULTS

No.	Polling Division	Eligible Voters		Ballots Counted					
		Revised 2019 List	Number of Swear Ins at the Polls	DICKS, Brian LIB	HODDER, Shawn A. NDP	HOLDEN, Michael Patrick PC	JOYCE, Eddie	Rejected Ballots	Total Ballots
1	Corner Brook	260	19	32	16	21	49	2	120
2	Corner Brook	312	32	47	11	35	71	0	164
3	Corner Brook	279	20	42	7	19	45	4	117
4	Corner Brook	393	24	62	16	29	82	1	190
5	Corner Brook	331	16	30	14	26	40	0	110
6	Corner Brook	240	18	25	21	23	55	2	126
7	Corner Brook	201	21	36	10	10	35	0	91
8	Corner Brook	299	16	34	5	11	55	1	106
9	Corner Brook	250	15	30	4	12	51	2	99
10	Summerside - Irishtown (Irishtown) and Hughes Brook	383	78	33	14	33	189	2	271
11	Summerside - Irishtown (Irishtown)	272	36	23	6	10	134	2	175
12	Summerside - Irishtown (Summerside)	210	24	15	6	11	82	2	116
13	Summerside - Irishtown (Summerside)	263	31	26	10	10	121	5	172
14	Meadows	280	29	22	4	8	131	1	166
15	Meadows	200	20	11	7	9	115	0	142
16	Gillams	293	33	27	10	24	132	0	193
17	Mclvers	195	20	9	1	9	111	0	130
18	Mclvers	208	16	16	4	11	92	0	123

ELECTORAL DISTRICT OF HUMBER - BAY OF ISLANDS: OFFICIAL RESULTS

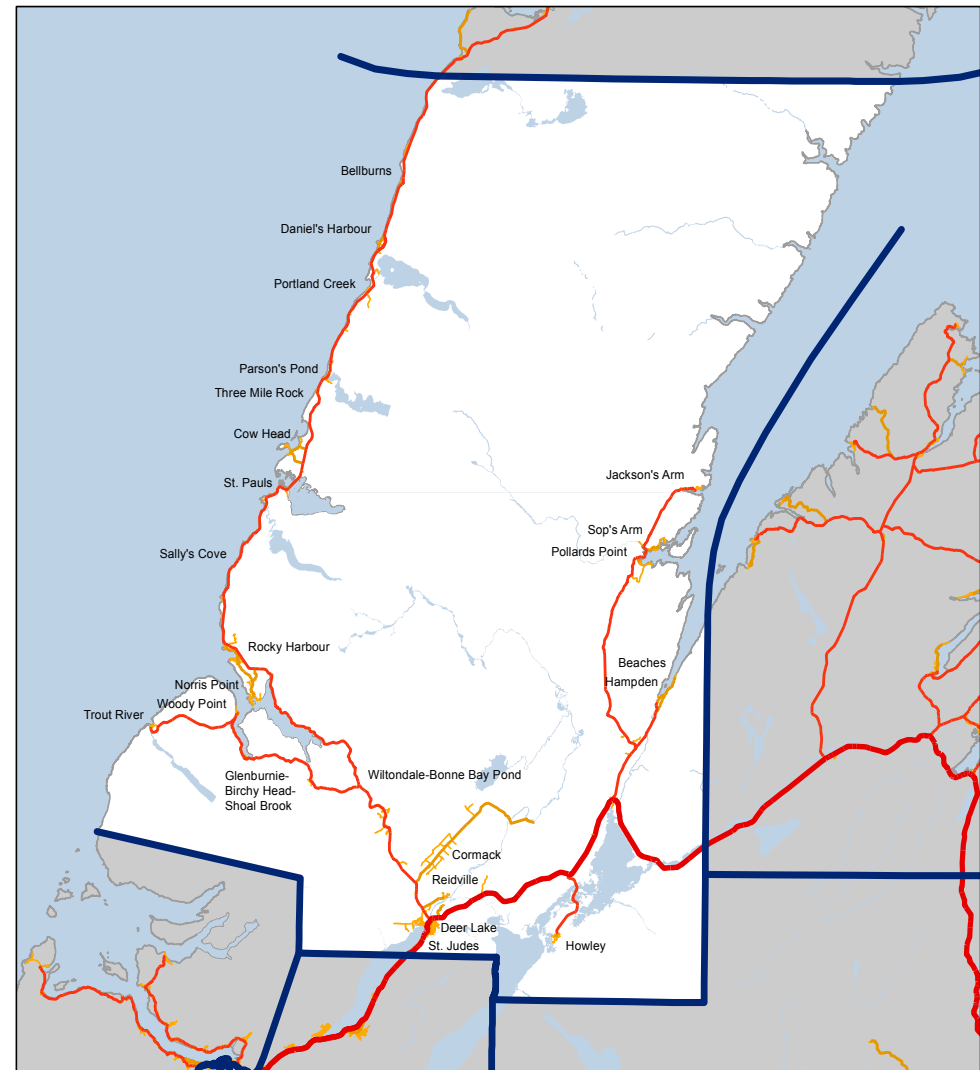
No.	Polling Division	Eligible Voters		Ballots Counted					
		Revised 2019 List	Number of Swear Ins at the Polls	DICKS, Brian LIB	HODDER, Shawn A. NDP	HOLDEN, Michael Patrick PC	JOYCE, Eddie	Rejected Ballots	Total Ballots
19	Cox's Cove	251	18	18	1	7	120	0	146
20	Cox's Cove	256	29	24	4	18	152	1	199
21	Corner Brook	218	15	16	12	13	50	3	94
22	Corner Brook	142	9	10	2	8	43	1	64
23	Corner Brook	232	14	22	6	12	71	3	114
24	Corner Brook	272	23	14	8	11	114	0	147
25	Corner Brook	296	20	17	12	9	92	0	130
26	Corner Brook	297	15	16	1	8	91	0	116
27	Corner Brook	267	17	19	5	9	94	0	127
28	Corner Brook	283	26	24	1	14	103	1	143
29	Corner Brook	307	21	19	11	21	86	0	137
30	Mount Moriah	223	42	10	4	18	123	3	158
31	Mount Moriah	279	23	22	7	17	121	2	169
32	John's Beach	110	9	5	4	3	48	3	63
33	Benoit's Cove	243	29	15	9	8	98	2	132
34	Benoit's Cove	248	28	25	6	24	116	1	172
35	Benoit's Cove	220	20	24	4	8	93	2	131
36	Halfway Point	183	28	13	6	9	93	2	123
37	Frenchman's Cove (Bay of Islands)	174	9	10	2	6	93	0	111
38	York Harbour	276	36	35	7	30	117	8	197

ELECTORAL DISTRICT OF HUMBER - BAY OF ISLANDS: OFFICIAL RESULTS

No.	Polling Division	Eligible Voters		Ballots Counted					
		Revised 2019 List	Number of Swear Ins at the Polls	DICKS, Brian LIB	HODDER, Shawn A. NDP	HOLDEN, Michael Patrick PC	JOYCE, Eddie	Rejected Ballots	Total Ballots
39	Lark Harbour	198	11	17	2	14	99	0	132
40	Lark Harbour	184	14	13	2	11	95	0	121
41	Advance Poll - Corner Brook		31	52	11	24	139	0	226
42	Advance Poll - Corner Brook		27	38	11	25	113	0	187
43	Special Ballots		31	70	6	21	218	18	333
		10,028	1,013	1,068	310	659	4,172	74	6,283

POLLING DIVISION
 RECAPITULATION OF VOTES
 FOR THE ELECTORAL DISTRICT OF
 HUMBER - GROS MORNE

May 16, 2019 Provincial General Election



Provincial Electoral District:
Humber - Gros Morne

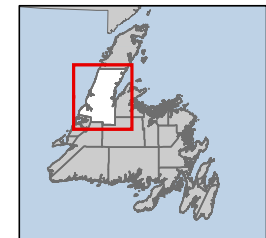
2016 Population: 12,525
 Land Area: 12,665 km²

Legend

- Community
- District Boundary

0 4.5 9 18
 Kilometers

Newfoundland Labrador Department of Finance
 Newfoundland & Labrador Statistics Agency



ELECTORAL DISTRICT OF HUMBER - GROS MORNE: SUMMARY OF POLLING DIVISIONS

Total number of Polling Divisions in District: 39

Total Number of Registered Electors in District: 9,009

Poll	Boundary Descriptions	Registered Electors
1	JACKSON'S ARM: The Town of Jackson's Arm including Church Road; Clinic Road; Combdon's Lane; Dyke's Lane; Ford's Road; Godfather's Cove Road; Hedderson's Lane; Main Street (also known as Highway 420); Old Jackson's Arm Road; Osmond's Road; Reid's Point (formerly Janes Road); Trailer Court Road; and Wick's Road.	218
2	SOPS ARM: The community of Sops Arm.	125
3	POLLARD'S POINT: The community of Pollard's Point including Academy Drive (including Main River Retirement Manor); Apple Tree Road; Aspen Lane; Birchview Lane; Cherry Tree Lane; Corner Brook Road; Country Cove Road; Droverville Road; Fortune Lane; Garden Road; Gooseberry Road; Hillview Road; Islandview Road; Juniper Lane; Long Beach Road; Main Street; Middle Road; Oceanview Lane; and Waterhouse Road.	242
4	HAMPDEN, ROOMS, GEORGE'S COVE, FOX POINT, BEACHES: The Town of Hampden including Bank's Lane; Chouse Brook Road ; Church Street; Circular Road; Community Park Road ; Country Road; Elm's Place; Forest Road; Fudge's Road; Gale Place; Heath's Lane; Main Road; Marine Drive; Misik Heights; Osmond's Avenue; Palace Avenue; Parsons' Lane; Regular's Lane; Seaside Drive; Stride's Hill; and Well's Lane. The communities of Rooms, George's Cove, Fox Point and Beaches.	415
5	HOWLEY: The Town of Howley including Birch Road; Boot Brook Road; Cemetery Road; Deep Cove Road; Deep Cove Road Extension; Eleventh Avenue; Farm Road; First Avenue; Goose Cove Road; Howley Road; Kelly's Point; Kelvin Brook Road; Loon Crescent; Main Street; Miramichi Drive; Murray's Pond; Ninth Avenue; Park Road; Partridgeberry Point; Poplar Road; Route 401; Sandy Stream; School Road; Second Avenue; Station Road; Third Avenue; and Winsor Avenue.	228
6	DEER LAKE: Airport Avenue; Airport Avenue Extension; Boulos Place; Eighth Avenue; Giles Crescent; Langdon's Avenue; Lucas Place; Old Bonne Bay Road (including NuDawn Apartments and Cottages, 7 Old Bonne Bay Road); Owen's Drive; Seventh Avenue; Wallace Place; Wellon Drive; and Woodford Drive.	321
7	DEER LAKE: Fifth Avenue; Fifth Avenue Extension; Hancock's Road; King's Lane; Sixth Avenue; and Tulk's Lane.	238
8	DEER LAKE: High Street; Juniper Street; Maple Street; Shears Place; Wight's Lane; and Willow Place.	260
9	DEER LAKE: Commerce Street; Douglas Lane; Olivia Lane; Reid's Lane; Trailer Court Road; Wight's Road; and Williams Avenue.	205
10	DEER LAKE: Chaulk's Lane; First Avenue; Fourth Avenue; Second Avenue; Third Avenue; and Xavier Lane.	184
11	DEER LAKE: Birch Street; Clinic Drive; Colbourne Street; Farm Road; Jewer's Lane; Morey Avenue; Thomey Place; and Young's Avenue.	176
12	DEER LAKE: Chapel Hill Road; Church Street; Crescent Street; Goodyear's Lane; Mayor Avenue; Nicholville Road (odd numbers 1 to 35 and even numbers 2 to 30); North Main Street; Pennell's Lane; Pine Street; Poplar Road; Powell's Lane; South Main Street; Spence's Lane; and Spruce Street.	265

ELECTORAL DISTRICT OF HUMBER - GROS MORNE: SUMMARY OF POLLING DIVISIONS

Total number of Polling Divisions in District: 39

Total Number of Registered Electors in District: 9,009

Poll	Boundary Descriptions	Registered Electors
13	DEER LAKE: Canal Road; Middle Road; Philip Drive; and St. George's Street.	213
14	DEER LAKE: Edward Street; Elizabeth Avenue; and Garden Road.	227
15	DEER LAKE: Aspen Lane; Devon Row; Dr. T. Milton Green Square; Forest Drive; Gatehouse Road; Glide Lake Road; Hinks Lane; Lakeview Crescent; Main Dam Road; Peddle's Road; and Squires Road.	243
16	DEER LAKE and ST. JUDES: Deer Lake: Ridgeview Road; Spillway Road; and Sundara West. The Community of St. Judes (including Pool's Road, Felix Road and Trans Canada Highway).	206
17	DEER LAKE: Bennett Avenue; Evan's Lane; Kerwin Place; Lakeside Drive; Nicholville Road (even numbers 64 to 178, odd numbers 117 to 271 including Deer Lake Manor, 117 to 123 Nicholville Road); Pine Tree Drive; and Queen Street.	307
18	DEER LAKE: Bailey's Avenue; Ball Street; Cross's Lane; Dr. D. D. MacDonald Drive; Humber View Drive; Jeddore's Lane; Kennedy Street; Lera Street; Lush's Lane; Moss' Lane; Murdoch Drive; Oake's Road; Park Lane ; Reginald Drive; Riverside Drive; Shaw's Lane; and Tower Road.	343
19	DEER LAKE: Albert Lane; Amanda Avenue; Birchview Place; Goose Arm Road; Grace Avenue; Hillside Drive; Islandview Heights; Jack's Place; Joel's Crescent; Katelyn Place; McCarthy Place; Mountain View Place; Nichols Drive; Riverview Place; Scott Drive; Sunrise Crescent; Tiffany Avenue; and Valley View Drive.	314
20	DEER LAKE: Cross's Heights; George Aaron Drive; Meadow Lane; Riverbank Road; and Stella's Place.	214
21	REIDVILLE: The Town of Reidville including Circular Road; Circular Road Extension; Community Square; Community Square Extension; Elms Street; Forest Road; Herb Street; Hillview Drive; Kennedy Drive; Meadow Brook Road; Old Rocky Brook Road; Pearl's Lane; Reid's Lane; Reidville Road (also referred to as Main Street); Riverview Road; Rocky Brook Road; and Tranquil Waters Estates; and Viking Trail (also known as Route 430).	367
22	CORMACK: Alder Avenue; Ash Avenue; Aspen Avenue; Balsam Avenue; Birch Avenue; Cherrywood Drive; Fir Crescent; Juniper Avenue; Larch Avenue; Maple Avenue; Oak Crescent; Pine Avenue; Pine Avenue Extension; Poplar Crescent; Silverwood Crescent; Spruce Avenue; Viking Trail (also Highway 430 from the Cormack intersection, north along Highway 430 for a distance of approximately 3.5 km); White River Road; and Willow Avenue.	213
23	CORMACK: Tamarack Drive; and Veteran's Drive.	222
24	BONNE BAY POND and WILTONDALE: The community of Wiltondale including Depot Road; and Old Bonne Bay Highway (also known as Viking Trail and Highway 430, from Cormack to Wiltondale, excluding that portion beginning at the Cormack intersection and extending a distance of 3.5 km toward Wiltondale). The community of Bonne Bay Pond including Highway 430; Jack Ladder Road; Old Bonne Bay Pond Road; Rocky Pond Road; Shady Loop Road; Spruce Hill Road; Sunset Drive; The New Road; and White Hills Road.	106
25	TROUT RIVER: Fisher Drive; Hann's Lane; Herb Street; and Main Street.	193
26	TROUT RIVER: Duke Street; Feeder Lane; Highway 431; Hillcrest Road; Mountain Drive; Old Highway; Riverside Drive; Rose Avenue; Victoria Street; and Woodlands Road.	197

ELECTORAL DISTRICT OF HUMBER - GROS MORNE: SUMMARY OF POLLING DIVISIONS

Total number of Polling Divisions in District: 39

Total Number of Registered Electors in District: 9,009

Poll	Boundary Descriptions	Registered Electors
27	WOODY POINT, CURZON VILLAGE, and WINTER HOUSE BROOK: The Town of Woody Point including Back Road; Beach Road; Church Lane; Cox's Lane; Cross Lane; Lodge Lane; Main Road; Roberts Road; Trout River Road (also known as Route 431); Water Street; and Wilton Lane. The community of Curzon Village including Burden's Lane; Crawley's Brook Lane; Crawley's Cove Road; Fisherman's Road; and Gillam Road. The community of Winter House Brook including Hann's Lane; Lee's Lane; Main Road; Marshall's Lane; and Payne's Brook Road; and Payne's Point Road.	241
28	GLENBURNIE, BIRCHY HEAD and SHOAL BROOK: The town of Glenburnie including Beach Road; Glenburnie Road; MacKenzie Road; and Tableland Drive. The town of Birchy Head including Goosneys Lane; Silver Point; Silvertown Road; and Tableland Drive. The town of Shoal Brook including Burden's Lane; Shoal Brook Drive; and Tableland Drive.	153
29	NORRIS POINT: Beach Road; Ben's Lane ; Circular Drive; Crocker's Lane; Gill's Lane; Harbourview Drive (including R F Dove Complex, 18 Harbourview Drive); Harbour Road; Hospital Road; Jenniex's Lane; Kingdom Drive; Leslie's Lane; Major's Lane; McKenzie's Lane; Mercer's Lane; Neddies Harbour Road; Park House Road; Reid's Lane; and Whale Cove Road (also known as Wild Cove Road and Fishery Road).	275
30	NORRIS POINT: Bugden's Cove Road; Church Lane; Clarke's Lane; Cottage Lane; Hiscock's Lane; Holland Memorial Drive; Laing's Lane; Main Street (also known as Route 430-15 including Bonne Bay Health Centre, 131 to 133 Main Street); Maynard's Road; Pierce's Lane; Sacrey's Lane; Samm's Road; Stone's Lane; Walsh's Lane.	233
31	ROCKY HARBOUR: Birch Lane; Crestview Lane; Evergreen Lane; Juniper Lane; Lookout Road; Pond Road; Spruce Lane; and West Link .	243
32	ROCKY HARBOUR: Bayview Road; Berry Heights; Driftwood Lane; Hillside Drive; Main Street South; Old Cove Road; Park Drive; Payne's Path; Ryan's Road; Sam's Lane; Watts Lane; Wight's Lane; and Young's Lane.	206
33	ROCKY HARBOUR and SALLY'S COVE: Rocky Harbour: Bottom Brook Heights; Butt's Lane; Eastern Drive; Ellsworth's Lane; Harbour Drive; Harbourview Drive; Kin Place; Main Street North; Oceanview Drive; Parsons Lane; Pioneer Lane; Rectory Lane; Shearakin Road; Shears Lane; Shears Village Lane; Spring Lane; and Westview Lane. Sally's Cove: The community of Sally's Cove including Hewlin's Lane; Laing's Lane; and Route 430.	241
34	ST. PAULS: The Town of St. Pauls including Bennett's Lane; Everett's Road; Fox's Road; Line Path; Main Street; Park Street; Percy's Lane; and Viking Trail (also known as Route 430).	201
35	COW HEAD: Access Road South (also known as Route 430-21 South); Access Road North (also known as Route 430-21 North); Brown's Lane; Corner Road; D.W. Drive; Dorset Drive; Grades Avenue; Harmony Drive; Hutchings Drive; Juniper Lane; Main Street; Parks Drive; Seashore Drive; Shears Road; Spruce Road; Subdivision Road; Sunset Drive; Tucker's Cove Road and Veterans Drive.	306
36	PARSON'S POND AND THREE MILE ROCK: PARSON'S POND: Blanchard's Lane; Garden Road; Keough's Bend; Keough's Lane; Mountainview Lane; North Street; Ocean Lane; Parson's Pond: Payne's Lane; Route 430 (also known as Viking Trail); Sports Avenue (including Charlotte/Elizabeth Seniors Manor, 12 Sports Avenue); Springhill Drive; Spruce Grove; St. Francis Avenue; Subdivision Road; Thornhill's Drive; Verge's Lane; Waterfront Road; and Wildwood Avenue. The community of Three Mile Rock.	354
37	PORTLAND CREEK: The community of Portland Creek including Circular Road; Head Road; Main Street; Tom's Lane; and Wentzell's Road.	63

ELECTORAL DISTRICT OF HUMBER - GROS MORNE: SUMMARY OF POLLING DIVISIONS

Total number of Polling Divisions in District: 39

Total Number of Registered Electors in District: 9,009

Poll	Boundary Descriptions	Registered Electors
38	DANIEL'S HARBOUR: The Town of Daniel's Harbour including Bank Street; Bill's Woods Path; Church Lane; Circular Road; Clinic Hill; Daniel's Harbour By Pass Road (also known as Highway 430); Depot Road; Forest Road; Francis Path; Garden Road; Humber's Avenue; Ingram's Avenue; Kelly's Lane; Main Street; Pearce's Lane; Perry's Lane; Regan Drive; Stadium Road; Storefront Road; Terra Nova Road; Waterfront Road; Wilton's Hill; Winter Garden; and Winterhouse Road.	201
39	BELLBURNS: The Town of Bellburns including Hillcrest Loop ; Main Street; Nim's Road; Ocean Drive; Pittman's Lane; Riverbank Road; and Route 430 (also known as Viking Trail).	50

ELECTORAL DISTRICT OF HUMBER - GROS MORNE: OFFICIAL RESULTS

No.	Polling Division	Eligible Voters		Ballots Counted			
		Revised 2019 List	Number of Swear Ins at the Polls	BALL, Dwight W. LIB	OSMOND, Greg PC	Rejected Ballots	Total Ballots
1	Jackson's Arm	218	14	126	17	0	143
2	Sops Arm	125	13	62	20	0	82
3	Pollard's Point	242	11	92	22	1	115
4	Hampden, Rooms, George's Cove, Fox Point, and Beaches	415	42	211	46	0	257
5	Howley	228	36	107	61	1	169
6	Deer Lake	321	78	135	76	2	213
7	Deer Lake	238	35	100	35	1	136
8	Deer Lake	260	42	79	46	2	127
9	Deer Lake	205	23	72	30	1	103
10	Deer Lake	184	8	48	19	0	67
11	Deer Lake	176	17	60	26	2	88
12	Deer Lake	265	17	92	28	0	120
13	Deer Lake	213	25	79	36	2	117
14	Deer Lake	227	31	89	46	1	136
15	Deer Lake	243	20	90	25	2	117
16	Deer Lake and St. Judes	206	21	67	44	1	112
17	Deer Lake	307	32	89	41	1	131
18	Deer Lake	343	93	153	90	0	243
19	Deer Lake	314	45	117	51	1	169
20	Deer Lake	214	56	91	39	0	130

ELECTORAL DISTRICT OF HUMBER - GROS MORNE: OFFICIAL RESULTS

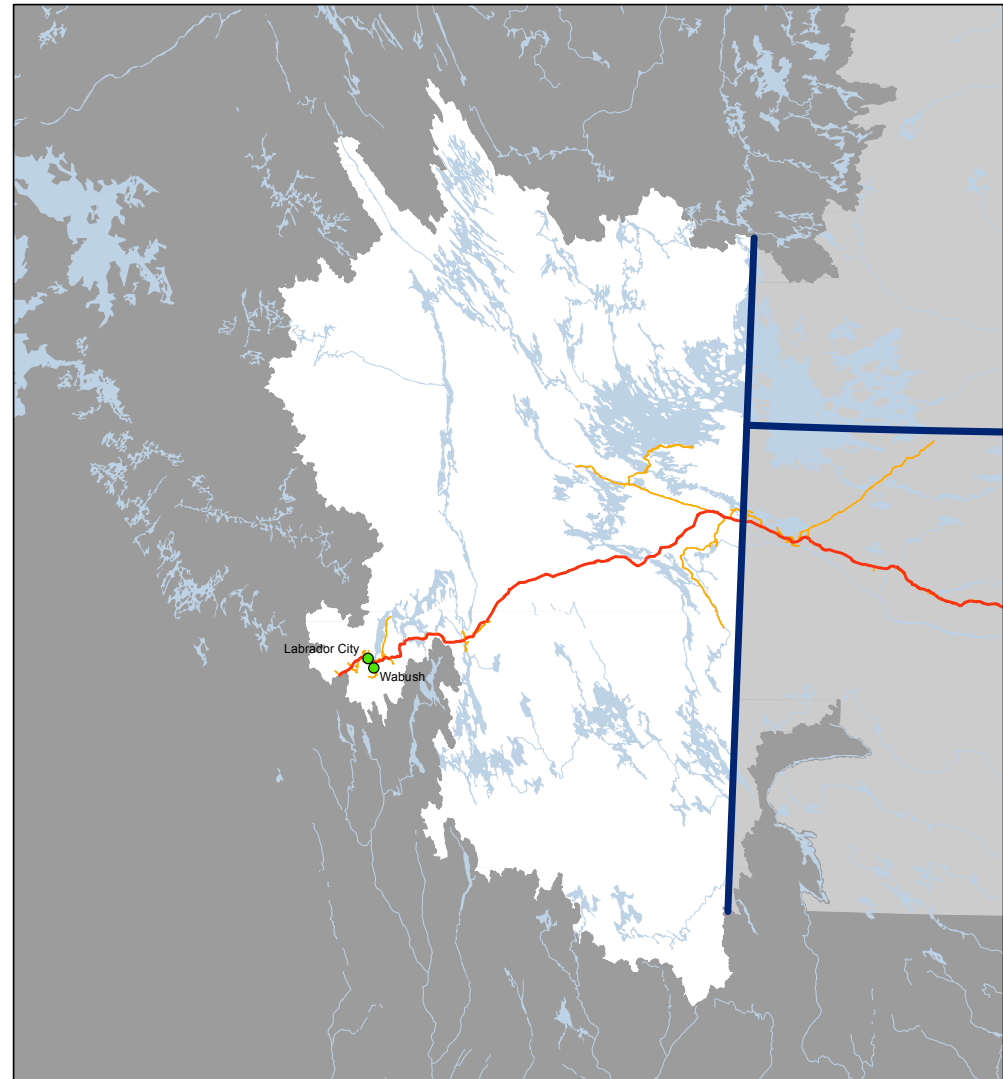
No.	Polling Division	Eligible Voters		Ballots Counted			
		Revised 2019 List	Number of Swear Ins at the Polls	BALL, Dwight W. LIB	OSMOND, Greg PC	Rejected Ballots	Total Ballots
21	Reidville	367	66	176	76	6	258
22	Cormack	213	21	81	31	2	114
23	Cormack	222	28	78	40	2	120
24	Bonne Bay Pond and Wiltondale	106	20	34	50	0	84
25	Trout River	193	14	94	28	1	123
26	Trout River	197	7	93	33	0	126
27	Woody Point, Curzon Village, and Winter House Brook	241	22	105	58	0	163
28	Glenburnie, Birchy Head, and Shoal Brook	153	26	89	31	3	123
29	Norris Point	275	33	98	57	2	157
30	Norris Point	233	31	96	36	3	135
31	Rocky Harbour	243	16	91	37	6	134
32	Rocky Harbour	206	24	74	45	1	120
33	Rocky Harbour and Sally's Cove	241	13	85	54	4	143
34	St. Pauls	201	9	52	42	0	94
35	Cow Head	306	36	121	63	1	185
36	Parson's Pond and Three Mile Rock: Parson's Pond	354	17	90	53	4	147
37	Portland Creek	63	1	28	12	0	40
38	Daniel's Harbour	201	12	79	47	3	129
39	Bellburns	50	3	21	7	0	28
40	Advance Poll - Rocky Harbour		6	51	11	0	62

ELECTORAL DISTRICT OF HUMBER - GROS MORNE: OFFICIAL RESULTS

No.	Polling Division	Eligible Voters		Ballots Counted			
		Revised 2019 List	Number of Swear Ins at the Polls	BALL, Dwight W. LIB	OSMOND, Greg PC	Rejected Ballots	Total Ballots
41	Advance Poll - Deer Lake		23	104	46	0	150
42	Advance Poll - Deer Lake		34	155	57	0	212
43	Advance Poll - Deer Lake		18	135	40	0	175
44	Advance Poll - Hampden		1	15	3	0	18
45	Special Ballots		33	243	70	8	321
		9,009	1,173	4,247	1,825	64	6,136

POLLING DIVISION
RECAPITULATION OF VOTES
FOR THE ELECTORAL DISTRICT OF
LABRADOR WEST

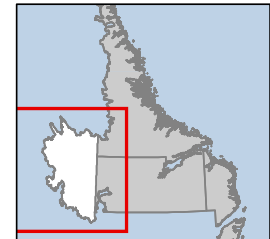

May 16, 2019 Provincial General Election



Provincial Electoral District:
Labrador West

2016 Population: 9,158
Land Area: 60,350 km²

 Department of Finance
Newfoundland & Labrador Statistics Agency



ELECTORAL DISTRICT OF LABRADOR WEST: SUMMARY OF POLLING DIVISIONS

Total number of Polling Divisions in District: 24

Total Number of Registered Electors in District: 6,015

Poll	Boundary Descriptions	Registered Electors
1	WABUSH: Baltimore Avenue; Bowater Extension; Cabot Drive; Shea Street; and Winter Avenue.	226
2	WABUSH: Gilbert Avenue; Grenfell Drive; and Snow's Drive.	234
3	WABUSH: Banting Avenue; Bond Avenue; Bowater Drive; Carson Street; and Cormack Avenue.	192
4	WABUSH: Ashuanipi River (Cabin Area off Route 500 between Wabush and Ashuanipi River); Cashin Avenue; Demille River (Cabin Area off Route 500 between Wabush and Demille River); Dunphy Avenue; Guy Street; Hogan Street ; Jennings Avenue; Legge Avenue; Morris Avenue; Reid Street; Squires Avenue; Walsh Street; and Whiteway Drive.	236
5	WABUSH: Anderson Street; Barron Lane; Dunfield Street; Flynn Lane; McGregor Lane; and Union Street.	182
6	LABRADOR CITY: Airport Road; Albert Lake Road (Cabin area off Main Highway east of Labrador City); Amherst Avenue; Avalon Drive (Numbers 102 to 300); Hamilton Street (Even and odd numbers 900 to 1001, from the intersection of Hamilton Street and Hudson Drive to the intersection of Hamilton Street and Cashin Crescent); Hudson Drive; Humber Avenue; Humphrey Road; Lorraine Avenue; Luce Street; Raven Avenue (Even numbers 98 to 190); Smallwood Road; and Station Road.	274
7	LABRADOR CITY: Baltimore Street; Banting Street; Beverly Crescent; Booth Avenue; Carol Drive (Odd and even numbers 303 to 325); Carson Avenue; Gilbert Avenue; Guy Street; Osbourne Street; and Scheffer Street.	262
8	LABRADOR CITY: Avalon Drive (Numbers 400 to 450); Cabot Crescent; Cartier Avenue; Drake Avenue; Grenfell Crescent; Marconi Avenue; and Sutton Way.	260
9	LABRADOR CITY: Bartlett Drive (Odd and even numbers 216 to 1161, from the intersections of Circular Road to Drake Avenue).	341
10	LABRADOR CITY: Beaver Avenue; Dineen Crescent (Including Dineen Place Apartments); Elm Avenue; Embassy Avenue; Juniper Crescent; and Maple Crescent.	188
11	LABRADOR CITY: Tamarack Drive (Odd and even numbers 301 to 723, from Drake Avenue to Willow Drive).	233
12	LABRADOR CITY: Lakeside Drive.	231
13	LABRADOR CITY: Bristol Crescent; Burry Avenue; Campbell Drive; Field Street; Howley Avenue; Matthew Avenue; and Roche Street.	273
14	LABRADOR CITY: Caribou Crescent; Curtis Crescent; Elizabeth Avenue; Richards Crescent; and Viking Crescent.	266

ELECTORAL DISTRICT OF LABRADOR WEST: SUMMARY OF POLLING DIVISIONS

Total number of Polling Divisions in District: 24

Total Number of Registered Electors in District: 6,015

Poll	Boundary Descriptions	Registered Electors
15	LABRADOR CITY: Carol Drive (Odd and even numbers 445 to 850); Cook Crescent; and Cormack Street.	234
16	LABRADOR CITY: Churchill Street; Laurier Avenue; MacDonald Crescent; Murphy Crescent; Nascopie Avenue; and Robertson Avenue.	241
17	LABRADOR CITY: Jackson Avenue; McParland Drive; Montagnais Avenue; Nichols - Adam Highway (Also known as Route 500, that portion which includes the Labrador West Health Centre, 1700 Nichols - Adam Highway); and Vanier Avenue.	208
18	LABRADOR CITY: Baden Powell Road; Bond Street; Centennial Drive; D'Aigle Crescent; Massey Crescent; Prowse Avenue; and Retty Street.	251
19	LABRADOR CITY: Beothuck Street; Cartwright Street; Durrell Street; Hamilton Street (Odd and even numbers 801 to 823, from the intersection of Hamilton Street and Cartwright Street to the intersection of Hamilton Street and Hudson Drive); and Stirling Crescent.	299
20	LABRADOR CITY: Birch Street; Cashin Crescent; Cavendish Crescent; Cedar Avenue; Pine Avenue; and Poplar Avenue.	289
21	LABRADOR CITY: Alderdice Avenue; Balsam Crescent; Oak Avenue; Spruce Street; and Willow Drive.	254
22	LABRADOR CITY: Raven Avenue (Even numbers 76 to 90); Sparrow Street; Tamarack Drive (Even and odd numbers 724 to 1005).	256
23	LABRADOR CITY: Bartlett Drive (Even and odd numbers 3000 to 4038, from the intersections of Circular Road to Duley Crescent); Circular Road (Including Lakeview Apartments); Harrie Lake Drive; Julien Street; Moss Crescent; Neal Drive; Quartzite Crescent; and Tanya Crescent.	303
24	LABRADOR CITY: Ashuanipi Crescent; Canning Avenue; Duley Crescent; Duley Lake (Cabin Area); Flora Crescent; Malakoff Crescent; Mills Crescent; and Walsh River Road.	282

ELECTORAL DISTRICT OF LABRADOR WEST: OFFICIAL RESULTS

No.	Polling Division	Eligible Voters		Ballots Counted				
		Revised 2019 List	Number of Swear Ins at the Polls	BROWN, Jordan NDP	LETTO, Graham LIB	SHARRON, Derick PC	Rejected Ballots	Total Ballots
1	Wabush	226	27	62	52	17	0	131
2	Wabush	234	46	55	46	34	0	135
3	Wabush	192	22	31	37	22	1	91
4	Wabush	236	47	66	58	20	2	146
5	Wabush	182	37	49	28	26	1	104
6	Labrador City	274	28	58	75	19	0	152
7	Labrador City	262	13	48	46	15	1	110
8	Labrador City	260	25	54	37	11	1	103
9	Labrador City	341	19	58	50	12	2	122
10	Labrador City	188	17	25	30	15	0	70
11	Labrador City	233	18	49	35	17	2	103
12	Labrador City	231	12	35	45	17	0	97
13	Labrador City	273	24	56	60	23	0	139
14	Labrador City	266	10	28	57	15	1	101
15	Labrador City	234	9	49	50	14	0	113
16	Labrador City	241	10	34	57	11	0	102
17	Labrador City	208	15	24	46	20	0	90
18	Labrador City	251	12	49	49	21	1	120
19	Labrador City	299	25	68	59	38	2	167
20	Labrador City	289	15	44	43	13	0	100
21	Labrador City	254	22	68	69	15	0	152

ELECTORAL DISTRICT OF LABRADOR WEST: OFFICIAL RESULTS

No.	Polling Division	Eligible Voters		Ballots Counted				
		Revised 2019 List	Number of Swear Ins at the Polls	BROWN, Jordan NDP	LETTO, Graham LIB	SHARRON, Derick PC	Rejected Ballots	Total Ballots
22	Labrador City	256	18	60	36	17	2	115
23	Labrador City	303	39	66	48	15	1	130
24	Labrador City	282	51	62	46	22	0	130
25	Advance Poll - Labrador City		21	56	50	18	1	125
26	Advance Poll - Labrador City		19	43	54	24	0	121
27	Special Ballots		18	69	98	17	8	192
		6,015	619	1,366	1,361	508	26	3,261

As a result of the Judicial Recount, the final vote count for each candidate is as follows:

BROWN, Jordan (NDP) - 1,364

LETTO, Graham (LIB) - 1,362

SHARRON, Derick (PC) - 509

POLLING DIVISION
RECAPITULATION OF VOTES
FOR THE ELECTORAL DISTRICT OF
LAKE MELVILLE

May 16, 2019 Provincial General Election



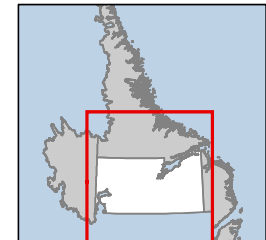
Provincial Electoral District:
Lake Melville

2016 Population: 10,900
Land Area: 95,700 km²

Legend
● Community
— District Boundary

0 105 210 420
Kilometers

Newfoundland Labrador Department of Finance
Newfoundland & Labrador Statistics Agency



ELECTORAL DISTRICT OF LAKE MELVILLE: SUMMARY OF POLLING DIVISIONS

Total number of Polling Divisions in District: 26

Total Number of Registered Electors in District: 6,005

Poll	Boundary Descriptions	Registered Electors
1	MUD LAKE: Mud Lake Area.	39
2	HAPPY VALLEY-GOOSE BAY: Elizabeth Avenue; Mud Lake Road; Riverview Drive; Saunders Street; and Traverspine Drive.	193
3	HAPPY VALLEY-GOOSE BAY: Montagnais Road; and Paddon Road.	175
4	HAPPY VALLEY-GOOSE BAY: Cartwright Crescent; Cartwright Road; and Corte Real Road.	193
5	HAPPY VALLEY-GOOSE BAY: Baikie Place; Blake Drive; Garland Street; Hamel Street; Hefler Street; Johnny Hill Drive; Lyall Street; Mclean Crescent; and Mountainview Drive.	242
6	HAPPY VALLEY-GOOSE BAY: Grand Street; Grenfell Street; Markland Road; Perrault Place; and Strathcona Drive.	284
7	HAPPY VALLEY-GOOSE BAY: Cabot Crescent; Cook Street (Including Headland Apartments, 10 Cook Street); Courte Manche Street; and Kessessasskiou Street.	250
8	HAPPY VALLEY-GOOSE BAY: Goose Avenue; Green Street; Palliser Crescent; and Terrington Lane.	286
9	HAPPY VALLEY-GOOSE BAY: Hillcrest Road; Hunt Street; Pleasant Avenue; Royal Street; Tenth Street; and Windsor Drive.	275
10	HAPPY VALLEY-GOOSE BAY: Clarence O'Dell Drive; Cooper Crescent; Hope Street; Morris Crescent; Oliver Drive; and Roberts Road.	187
11	HAPPY VALLEY-GOOSE BAY: Burry Crescent; Chaulk Street; Davis Crescent; Deharving Drive; Gear Street; and Winters Crescent.	251
12	HAPPY VALLEY-GOOSE BAY: Broomfield Street; Campbell Street; Ford Street; Groves Street; Michelin Street; and White Crescent.	246
13	HAPPY VALLEY-GOOSE BAY: Brett Street; Justin Avenue; Learning Street; Lethbridge Street (Including Labrador Friendship Centre Assistive Living Program, 8 Lethbridge Street); and Mesher Street.	229
14	HAPPY VALLEY-GOOSE BAY: Adams Loop; Mitchell Street; Pottle Street; and Tooktoshina Drive.	255
15	HAPPY VALLEY-GOOSE BAY: Bird Street; Churchill Street; Ikey Street; Martin Crescent; and Randell Crescent.	159
16	HAPPY VALLEY-GOOSE BAY: Birch Island Road; Commercial Street; Dalton Street; Hamilton River Road (Odd And even numbers 1 To 329, Including Labrador Health Care Centre, 227 Hamilton River Road, and Happy Valley-Goose Bay Long Term Care Facility, 229 Hamilton River Road); and Quarry Road.	293

ELECTORAL DISTRICT OF LAKE MELVILLE: SUMMARY OF POLLING DIVISIONS

Total number of Polling Divisions in District: 26

Total Number of Registered Electors in District: 6,005

Poll	Boundary Descriptions	Registered Electors
17	HAPPY VALLEY-GOOSE BAY: Abbott Drive; Aylmer Street; Baden Crescent; Bennett Drive; Chatham Street; Clinton Street; Diefenbaker Street; Hamilton River Road (Odd And even numbers 331 To 368); King Crescent; Laurier Drive; Loring Drive (Also known as Laurier Loop); Mackenzie Drive; Marville Drive; Meighan Street; Metz Lane; Nomad Street; North Star Drive; Pearson Drive; Portage La Prairie Drive; Rivers Road; Senneterre Street; Shaw Place; Spitfire Place; Tracker Street; Trudeau Street; Tupper Drive; and Westover Street.	247
18	HAPPY VALLEY-GOOSE BAY: MacDonald Drive; Mealy Mountain Road; and St. Laurent Drive.	224
19	HAPPY VALLEY-GOOSE BAY: Barrett Street; Edmunds Crescent; Hale Street; Thompson Drive; and Valleyview Drive.	252
20	HAPPY VALLEY-GOOSE BAY: Aspen Drive; Bert's Loop; Hamilton River Road (Even and odd numbers 416 to 465); Juniper Street; Lake Crescent; Park Drive; and River Crescent.	231
21	HAPPY VALLEY-GOOSE BAY: Bay Crescent; Brook Crescent; Grand Lake Road; Halifax Street; Ottawa Avenue; Route 520 (Also known as North West River Road, including Goose River Lodge); Spruce Avenue; Stratford Avenue; Terrington Basin; and Woodland Crescent.	218
22	NORTH WEST RIVER: Bayview Drive; Goudie Hill; Lakeview Drive; Melville Avenue; Montague Road (Odd and even numbers 31 to 42); Portage Road (Odd and even numbers 1 to 75); and Sunday Hill Road.	190
23	NORTH WEST RIVER: Airstrip Road; Beach Road; Birch Drive; Blake Lane; Broomfield Lane; Butter and Snow; Curtis Drive; Groves Crescent; Michelin Road; Montague Road (Odd and even numbers 1 to 30); Paddon Road; Portage Road (Even and odd numbers 76 to 129); River Road; and Spruce Lane.	174
24	SHESHATSHIU: Antane Street; Coronation Street; Edwards Drive (Odd and even numbers 163 to 278, from the intersections of Shimun Street to Antane Street); Kashkam Street; Mani Ashini Street; Mckenzie Drive (Odd and even numbers 1 to 40, from the intersections of Northwest River Road to Asntane Street); Pasteen Street; Peenamini Drive; Pokue Street; Shimun Street; and Shuashim Street.	297
25	SHESHATSHIU: Edwards Drive (Odd and even numbers 5 to 161, from the intersections of Antane Street to McKenzie Street); Kasseuai Street; Matshateu Street; McKenzie Drive (Odd and even numbers 41 to 460, from the intersection of Antane Street to Ussimitshup Street); Messeku Street; Mistashini Street; Spastien Street; Tsheniss Drive; Ussimitshup Street; Utshiumau Street and Uabush Drive.	323
26	CHURCHILL FALLS: The Town of Churchill Falls including A.P. Low Street; Beaver Street; Birch Street; Bowman Crescent; Cattle Avenue; Eagle Street; Frissell Street; Gull Street; Jackson Avenue; John Cabot Street; John McLean Street; Lethbridge Avenue; Lobstick Street; Michikamau Street; Nascopie Street; Osprey Street; Ossokmanuan Street; Porcupine Street; Ptarmigan Street; Raven Street; Ressigieu Drive; Spruce Street; and Tamarack Street.	292

ELECTORAL DISTRICT OF LAKE MELVILLE: OFFICIAL RESULTS

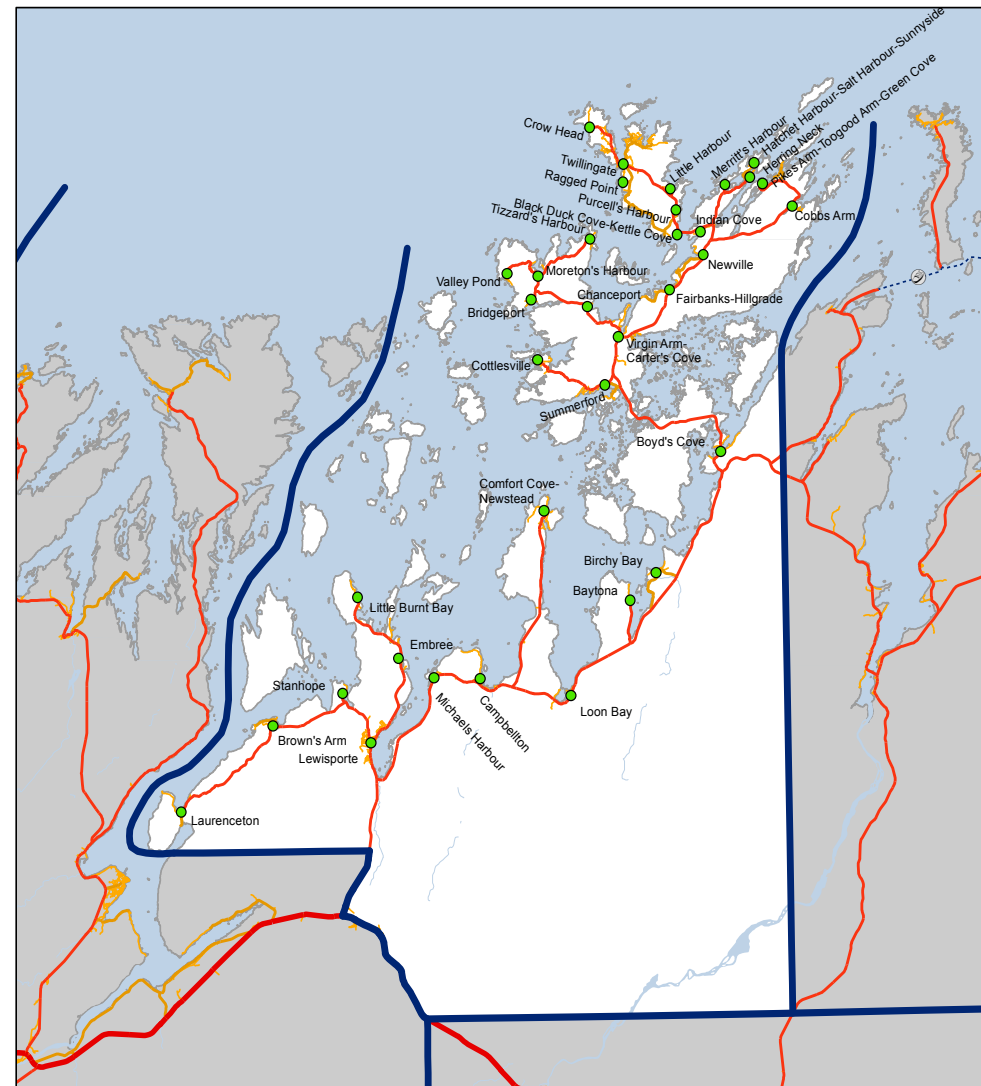
No.	Polling Division	Eligible Voters		Ballots Counted				
		Revised 2019 List	Number of Swear Ins at the Polls	LEARNING, Jim	TOBIN, Shannon John PC	TRIMPER, Perry LIB	Rejected Ballots	Total Ballots
1	Mud Lake	39	4	9	7	6	0	22
2	Happy Valley-Goose Bay	193	7	14	29	41	1	85
3	Happy Valley-Goose Bay	175	10	21	21	29	0	71
4	Happy Valley-Goose Bay	193	15	22	27	28	0	77
5	Happy Valley-Goose Bay	242	53	14	45	85	3	147
6	Happy Valley-Goose Bay	284	24	27	38	44	1	110
7	Happy Valley-Goose Bay	250	22	16	33	55	0	104
8	Happy Valley-Goose Bay	286	33	22	44	81	1	148
9	Happy Valley-Goose Bay	275	22	19	42	33	1	95
10	Happy Valley-Goose Bay	187	19	12	24	29	2	67
11	Happy Valley-Goose Bay	251	16	21	34	38	0	93
12	Happy Valley-Goose Bay	246	21	16	32	52	1	101
13	Happy Valley-Goose Bay	229	36	8	32	34	0	74
14	Happy Valley-Goose Bay	255	52	16	51	76	1	144
15	Happy Valley-Goose Bay	159	17	4	14	56	2	76
16	Happy Valley-Goose Bay	293	12	49	22	31	0	102
17	Happy Valley-Goose Bay	247	59	20	40	82	2	144
18	Happy Valley-Goose Bay	224	16	23	26	44	1	94
19	Happy Valley-Goose Bay	252	22	10	28	78	0	116
20	Happy Valley-Goose Bay	231	28	19	29	52	0	100
21	Happy Valley-Goose Bay	218	28	19	34	58	0	111

ELECTORAL DISTRICT OF LAKE MELVILLE: OFFICIAL RESULTS

No.	Polling Division	Eligible Voters		Ballots Counted				
		Revised 2019 List	Number of Swear Ins at the Polls	LEARNING, Jim	TOBIN, Shannon John PC	TRIMPER, Perry LIB	Rejected Ballots	Total Ballots
22	North West River	190	28	28	41	36	2	107
23	North West River	174	15	26	22	46	0	94
24	Sheshatshiu	297	47	3	109	7	0	119
25	Sheshatshiu	323	40	3	129	5	0	137
26	Churchill Falls	292	73	19	83	77	2	181
27	Advance Poll - Happy Valley-Goose Bay		29	61	61	99	2	223
28	Advance Poll - Happy Valley-Goose Bay		19	43	36	100	2	181
29	Advance Poll - North West River		3	13	7	19	0	39
30	Advance Poll - Churchill Falls		17	0	17	11	1	29
31	Special Ballots		25	26	32	85	6	149
		6,005	812	603	1,189	1,517	31	3,340

POLLING DIVISION
 RECAPITULATION OF VOTES
 FOR THE ELECTORAL DISTRICT OF
 LEWISPORTE - TWILLINGATE

May 16, 2019 Provincial General Election



Provincial Electoral District:
Lewisporte - Twillingate

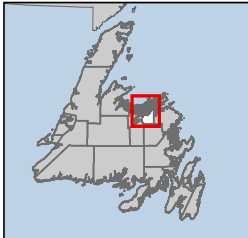
2016 Population: 13,316
 Land Area: 1,725 km²

Legend

- Community
- District Boundary

0 2 4 8
 Kilometers

Newfoundland
 Labrador Department of Finance
 Newfoundland & Labrador Statistics Agency



ELECTORAL DISTRICT OF LEWISPORTE - TWILLINGATE: SUMMARY OF POLLING DIVISIONS

Total number of Polling Divisions in District: 45

Total Number of Registered Electors in District: 9,816

Poll	Boundary Descriptions	Registered Electors
1	CROW HEAD and TWILLINGATE: The Town of Crow Head including Bea's Place; Clearview Drive; Doves Crescent; Fairview Drive; Hillview Drive; Lower Head Road (also known as Broadview Street); Lower View Street (also known as Mutford's Cove Road); Main Street; Meadow Drive; Mutford's Drive; Oceanview Place; Ralph's Avenue; Seaside Place; Susie's Place; Upperview Drive; and Water Street. Twillingate: Drong Hill; Park Road; Pride's Drong; Sharpes Avenue; Sharpes Lane; and Wild Cove Road.	193
2	TWILLINGATE: Bridger's Lane; Cat Cove Road; Hodge's Hill ; Main Street (even numbers 94 to 288 and odd numbers 119 to 417 including Paradise Apartments, 170 Main Street, and Sunset Manor, 162 Main Street); Paradise Lane; Path End; Scott's Lane; Simm's Lane; and Sunset Crescent.	222
3	TWILLINGATE: Back Harbour Road; Barrack's Hill; Blackler's Lane; Dock Road; Hugh Lane (Odd and even numbers 1 to 36, from the intersection of Main Street to the cemetery); Hynes Lane; Newman's Hill; Old House Cove Road; Peyton's Road; Pippy's Lane; Robin's Cove Road; Smith's Lookout; St. Peter's Church Road; Stuckless Lane; Tickle Point Road; Watkins Lane; Well's Lane; White's Hill; Whitehorne's Hill; and Young's Point.	216
4	TWILLINGATE: Main Street (odd numbers 1 to 115 and even numbers 1 to 92 including Marshall Hall Apartments, 17 Main Street); Rink Road; Toulinguet Street; Wood's Street; and Young's Lane.	258
5	TWILLINGATE: Blandford's Lane; Butt's Lane; Carter's Head; Church Lane; Cooper's Lane; Froude's Hill; Froude's Lane; Grimes Street; Hayward's Lane; Hospital Lane (including Notre Dame Bay Memorial Centre, 6 Hospital Lane); Knott's Lane; Ochre Pit Road; Randell's Lane; Shore Road; Skinner's Lane; Stockley's Hill; and Upper Jenkins Cove Road.	224
6	TWILLINGATE: Upper Jenkins Cove Road; Churchill's Pond Lane; Gillesport Road; Ings Lane; Legge's Hill North; Legge's Hill South; Long Lane; Long Road; Oxford's Lane; and Parson's Lane.	221
7	TWILLINGATE: Blake's Hill; Blow-Me-Down Lane; Browney's Cove Road; Durrell Street; Earle's Lane; Farmer's Arm Road; Howlett's Road; Meadow Lane; Minty's Farm Road; Museum Road; Primmer's Lane; Slade's Lane; Smith's Lane; Snow Point Road; and Vineham's Lane.	256
8	TWILLINGATE: Bayview Street; and Point Road.	212
9	TWILLINGATE , KETTLE COVE, BLACK DUCK COVE (Twillingate Island), RAGGED POINT, LITTLE HARBOUR (Twillingate Island), and PURCELL'S HARBOUR: Twillingate (Bayview) includes Baggs Lane; Garden Lane; Gillard's Lane; Greenham's Point; and Hull's Lane. The community of Kettle Cove. The community of Little Harbour. The community of Ragged Point including Hugh Lane (Odd and even numbers 37 to 128, formerly known as White's Lane; Rideout's Lane and Main Road); and Ragged Point Road. The community of Black Duck Cove including Road to the Isles. The community of Purcell's Harbour including Anstey's Lane; Eveleigh's Lane; Main Street; Road to the Isles; and South Side Road.	238
10	HERRING NECK, SALT HARBOUR ISLAND, and MERRITT'S HARBOUR: The community of Herring Neck including Hatchet Harbour Road; Main Road; and Plant Hill. The community of Salt Harbour Island including Church Road; King's Lane; Longliner Hill; Salt Harbour Road; Shop Road; and Tickleview Road. The community of Merritt's Harbour including Main Road.	153

ELECTORAL DISTRICT OF LEWISPORTE - TWILLINGATE: SUMMARY OF POLLING DIVISIONS

Total number of Polling Divisions in District: 45

Total Number of Registered Electors in District: 9,816

Poll	Boundary Descriptions	Registered Electors
11	COBBS ARM, ROGERS COVE, PIKE'S ARM, TOO GOOD ARM, and GREEN COVE: The community of Cobb's Arm including Cobb's Arm Road; and Cutler Road. The community of Roger's Cove including Rogers Cove Road; and Roger's Cove North Road. The community of Pikes Arm including Local Road; and Pikes Arm Road (also known as Main Road). The community of Too Good Arm including Russell's Road; Salvation Army Road; Sheppard's Road; Stuckey's Road; and Too Good Arm Road. The community of Green Cove including Green Cove Road.	226
12	INDIAN COVE, NEWVILLE and HILLGRADE: The community of Indian Cove including Main Road; and Rideout's Road. The community of Newville including Keefe's Road; Main Road; Mehaney's Road; and Road to the Isles. The community of Hillgrade including Church Road; Cooze's Road; Country Road; Hillgrade Road; Road to the Isles; Sansome's Place; Willie's Road; and Wharf Road.	163
13	FAIRBANKS: The community of Fairbanks including Gedge's Point; Gillard's Road; Hillier's Point; Jenkins Lane; Main Street; Road to the Isles; Rogers Road; Salvation Army Cemetery Road; Samson's Road; and Sunset Road.	128
14	VIRGIN ARM: Burry's Road; Moreton's Harbour Road; Nelson Burt's Road; Old Road #1; Parkview Road; Rick Burt's Road; Route 340 (also known as Road to the Isles); Virgin Arm South Road; and Wilson's Harvey's Road.	188
15	VIRGIN ARM, CARTERS COVE, and CHANCEPORT: The community of Virgin Arm including Church Road; Clayton Burt's Road; Main Street; Stan Burt's Road; Virgin Arm Point Road; Wharf Road; and Wheelers Road. The community of Carters Cove including Borden's Road; Esau Ing's Road; Farr's Road; Main Street; and Point Road. The Community of Chanceport including Wharf Road.	244
16	BRIDGEPORT, MORETON'S HARBOUR, and VALLEY POND: The community of Bridgeport including Boyd's Road; Bridgeport Road; Little Bridgeport Road; Plant Road; School Road; The Route; and Tizzard Harbour Road. The community of Valley Pond including Fawcett's Cove Road; Fudge's Road; Hayward's Cove Road; and Main Street. The community of Moreton's Harbour including Muddy Harbour East Road; Small's Branch Road; and Taylor's Room Road.	279
17	TIZZARD'S HARBOUR: The Community of Tizzard's Harbour including Church Road; French's Point Road; Main Street; Newman's Point; School Road; Slipway Road; Tizzard Harbour Road and Wharf Road.	44
18	SUMMERFORD: Anstey's Road; Border Lane; Church Road; Hawkin's Road; Island Drive; Main Street (even numbers 2 to 26 and odd numbers 1 to 41); Overback Road; Road to the Isles (including Beachside Apartments, 15 Road to the Isles); and Wiseman's Cove Road.	287
19	SUMMERFORD: Barrack's Road; Daniel's Road; Freshwater Road; Harbour View Road; Main Street (even numbers 34 to 198, odd numbers 67 to 195 – including Evergreen Manor, 195 Main Street); Ocean Lane; Troake's Road; Village Cove Road East; Village Cove Road West; and Wharf Loop Road.	321
20	COTTLESVILLE: The Town of Cottlesville including Anchor Point; Anstey's Lane; Blackhead Road; Canning's Lane; Circular Drive; Cottlesville Access Road; Flight's Lane; Govt. Wharf Road; Hillview Drive; Little Harbour Road; Luke's Arm Road; Main Street; Millview Drive; Oceanview Drive; Philride's Drive; Seaview Lane; and Townsview Drive (including Oceanview Manor, 6 Townsview Drive).	199
21	BOYD'S COVE, BOYD'S HARBOUR and PICKETT'S BROOK: The Community of Boyd's Harbour including Boyd's Harbour North Road; and Boyd's Harbour South Road. The community of Boyd's Cove including Boyd's Cove Dump Road; Boyd's Cove North Road; Boyd's Cove South Road; Church Road; Coastal Wharf Road; and The Road To The Isles. The community of Pickett's Brook.	172

ELECTORAL DISTRICT OF LEWISPORTE - TWILLINGATE: SUMMARY OF POLLING DIVISIONS

Total number of Polling Divisions in District: 45

Total Number of Registered Electors in District: 9,816

Poll	Boundary Descriptions	Registered Electors
22	BIRCHY BAY: Aspen Cove Road; Beechside Road; Main Street (even numbers 308 to 474, odd numbers 335 to 485); Maple Street; Pine Crescent; and Road to the Isles.	234
23	BIRCHY BAY: Juniper Road; Main Street (odd numbers 1 to 323, even numbers 2 to 306); Spruce Lane; and Willow Street.	225
24	BAYTONA: The Town of Baytona including Main Street.	215
25	LOON BAY: The Town of Loon Bay including Bayview Drive; Beach Road; Cottage Lane; Dan's Road; Mill's Road; Millers Crescent; and Road to the Isles.	145
26	CAMPBELLTON: Bayview Road; Bob Clark Drive (odd and even numbers 1 to 57); Decker Drive; Harbourview Hill (odd numbers); Indian Arm Road; Kingman Drive; River View Road; Road to Comfort Cove (Highway 343); Road to the Isles; and Seaview Lane.	192
27	MICHAEL'S HARBOUR & CAMPBELLTON: The community of Michael's Harbour. The community of Campbellton including Birch Point Road; Bob Clark Drive (even and odd numbers 58 to 214); and Harbourview Hill (even numbers).	225
28	COMFORT COVE-NEWSTEAD: The community of Comfort Cove – Newstead including Adams Avenue; Bight Road; Brentons Road; Brett's Lane; Canning's Point Lane; Church Street; Comfort Cove Road (also Known as Highway 343); Cove Road; Dump Road; East End Drive; Ed's Lane; Government Wharf Road; Harbour View Drive; Main Street(odd and even numbers 1 to 96); Memorial Avenue; Memorial Drive; Mills Avenue; Park Road; Pine Hill; Poplar Avenue; Pumphouse Road; Turtle Creek; Well's Lane; Wharf Road (Council); and White's Road.	287
29	LEWISPORTE: Blue Water Drive; Burry Place; Carson Place; Forward Street; Indian Arm Pond Road (West, Central and East, Cabin area); Main Street (odd and even numbers 301 to 431A); Monroe Pond (Cabin Area); Noseworthy Street; Notre Dame Junction; Pelley Street; Poplar Street; Porte Street; Road to the Isles (Also known as Route 340, The portion from the Exploits district boundary to the Trans Canada Highway); Route 340; S.S. Springdale Street; Station Road; Trans Canada Highway (The portion of the Trans Canada Highway from the intersections of Route 340 to the district boundary of Lewisporte - Twillingate); Village Place and Whitemarsh Drive.	281
30	LEWISPORTE: Fairview Street; Layte's Avenue; Lockmoor Street; Main Street (odd and even numbers 213 to 269); Park Street; Pleasant Street (including Pleasantview Manor, 14 Pleasant Street); Rowe Street; Wildwood Street; Willis Avenue; Willis Place; and Woolfrey Street.	252
31	LEWISPORTE: Coronation Street; George Street; Main Street (even and odd numbers 270 to 300); Mill Street; Pioneer Drive; Pond Road; Robert Street; and Sunset Drive.	244
32	LEWISPORTE: Bayview Heights; First Avenue; Harbourview Terrace; Hillgrade Street; and Second Avenue.	351
33	LEWISPORTE: Albert Street; Bayside Place; Dildo Street; Elizabeth Street; Jo-Am Street; Lincoln Road; Main Street (odd and even numbers 1 to 75); Old Briton Crescent; Russann Street; Seamore Street; and Tizzard Street.	238
34	LEWISPORTE: Beaumont Street; Exploits Street; Harvey Street; Main Street (even and odd numbers 76 to 212); Perry Street; Quinton Street; Veteran's Drive (previously know as Cabot Street); and Young Street.	215

ELECTORAL DISTRICT OF LEWISPORTE - TWILLINGATE: SUMMARY OF POLLING DIVISIONS

Total number of Polling Divisions in District: 45

Total Number of Registered Electors in District: 9,816

Poll	Boundary Descriptions	Registered Electors
35	LEWISPORTE: Alder Road; Cedar Drive; Church Street; Council Road; Evergreen Place; Juniper Drive; King Street; Oak Street; Pine Avenue (odd and even numbers 69 to 80); Range Road; Ridgewood Drive; Smallwood Drive; Spruce Avenue (odd and even numbers 1 to 39); and White Pine Drive.	328
36	LEWISPORTE: Aspen Place; Birch Street; Pine Avenue (odd and even numbers 1 to 68); and Reid Street.	231
37	LEWISPORTE: Academy Street; Bowater Avenue; Miller Road; Moyles Lane; Premier Drive; Station Road; and Viewmore Terrace.	242
38	LEWISPORTE: Centennial Drive (including Lewisporte Health Care Centre, North Haven Manor, 21 Centennial Drive); Hillside Place; Maple Crescent; Maple Place; Spruce Avenue (even and odd numbers 40 to 56); and Willow Place.	147
39	STANHOPE: The community of Stanhope including Clarke's Lane; Main Street; Milord's Arm Road; Oceanview Road; and Stanhope Road.	224
40	BROWN'S ARM: The community of Brown's Arm including Clyde's Lane; Main Street (even and odd numbers 48 to 137); and Trail Avenue.	155
41	BROWN'S ARM & PORTERVILLE: The community of Porterville including Cemetery Road; Main Road and Wharf Road. The community of Brown's Arm including Brown's Arm Road; and Main Street (odd and even numbers 1 to 47 including White's Family Care Residence, 15 Main Street).	146
42	LAURENCETON: The community of Laurenceton including Burnt Arm Road; Hill Side Drive; and Main Street (also known as Highway 341).	121
43	EMBREE: Alex Lane; Allen's Avenue; Bayview Road; Harbourview Road; Main Street (also known as Highway 342, even numbers 22 to 206, odd numbers 19 to 205, including Twilight Manor, 19 Main Street); Nippard's Lane; and Pond Road.	228
44	EMBREE: Church Road; Guy's Lane; Main Street (also known as Highway 342, even numbers 208 to 274 and odd numbers 207 to 275); Marks Road; Mason Street; Mill Road; and Water Street.	238
45	LITTLE BURNT BAY: The Town of Little Burnt Bay including Aspen Street; Bay Street; Circular Road; Harbourview Terrace; Hillview Drive; Main Street (even numbers 1 to 248 and odd numbers 1 to 239); Maple Street; Mill Road; Ocean Drive; Route 342; Spruce Street; and Water Street.	208

ELECTORAL DISTRICT OF LEWISPORTE - TWILLINGATE: OFFICIAL RESULTS

No.	Polling Division	Eligible Voters		Ballots Counted			
		Revised 2019 List	Number of Swear Ins at the Polls	BENNETT, Derek John LIB	FREAKE, Krista PC	Rejected Ballots	Total Ballots
1	Crow Head and Twillingate	193	10	81	26	1	108
2	Twillingate	222	11	56	35	1	92
3	Twillingate	216	10	54	38	1	93
4	Twillingate	258	18	63	56	1	120
5	Twillingate	224	16	51	27	1	79
6	Twillingate	221	4	56	33	3	92
7	Twillingate	256	15	81	50	1	132
8	Twillingate	212	6	44	30	1	75
9	Twillingate, Kettle Cove, Black Duck Cove (Twillingate Island), Ragged Point, Little Harbour (Twillingate Island), and Purcell's Harbour	238	8	54	41	0	95
10	Herring Neck, Salt Harbour Island, and Merritt's Harbour	153	5	56	28	0	84
11	Cobbs Arm, Rogers Cove, Pike's Arm, Too Good Arm, and Green Cove	226	5	54	28	2	84
12	Indian Cove, Newville, and Hillgrade	163	22	31	52	0	83
13	Fairbanks	128	9	38	25	0	63
14	Virgin Arm	188	17	52	59	1	112
15	Virgin Arm, Carters Cove, and Chanceport	244	11	41	68	1	110
16	Bridgeport, Moreton's Harbour, and Valley Pond	279	10	99	43	0	142
17	Tizzard's Harbour	44	4	18	14	1	33
18	Summerford	287	35	100	56	1	157
19	Summerford	321	36	114	90	4	208

ELECTORAL DISTRICT OF LEWISPORTE - TWILLINGATE: OFFICIAL RESULTS

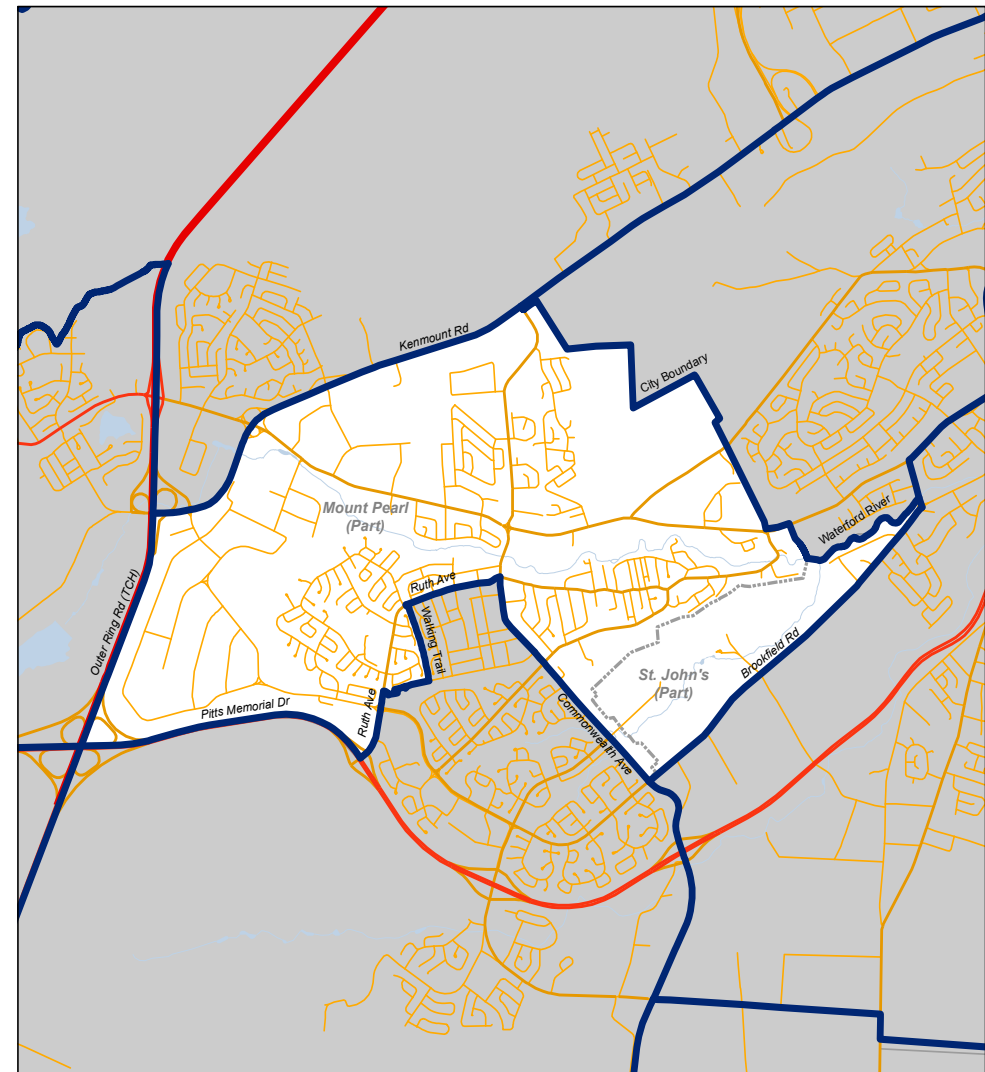
No.	Polling Division	Eligible Voters		Ballots Counted			
		Revised 2019 List	Number of Swear Ins at the Polls	BENNETT, Derek John LIB	FREAKE, Krista PC	Rejected Ballots	Total Ballots
20	Cottlesville	199	12	70	47	0	117
21	Boyd's Cove, Boyd's Harbour, and Pickett's Brook	172	8	47	48	1	96
22	Birchy Bay	234	14	59	62	0	121
23	Birchy Bay	225	10	62	47	0	109
24	Baytona	215	9	74	63	0	137
25	Loon Bay	145	15	32	62	2	96
26	Campbellton	192	18	72	60	1	133
27	Michael's Harbour and Campbellton	225	28	82	62	2	146
28	Comfort Cove-Newstead	287	43	87	88	1	176
29	Lewisporte	281	40	90	80	0	170
30	Lewisporte	252	21	60	60	0	120
31	Lewisporte	244	17	73	67	1	141
32	Lewisporte	351	25	84	68	1	153
33	Lewisporte	238	22	56	68	1	125
34	Lewisporte	215	23	61	34	2	97
35	Lewisporte	328	50	94	111	0	205
36	Lewisporte	231	12	61	48	3	112
37	Lewisporte	242	20	68	53	0	121
38	Lewisporte	147	14	45	34	0	79
39	Stanhope	224	19	52	81	0	133
40	Brown's Arm	155	33	61	50	0	111

ELECTORAL DISTRICT OF LEWISPORTE - TWILLINGATE: OFFICIAL RESULTS

No.	Polling Division	Eligible Voters		Ballots Counted			
		Revised 2019 List	Number of Swear Ins at the Polls	BENNETT, Derek John LIB	FREAKE, Krista PC	Rejected Ballots	Total Ballots
41	Brown's Arm and Porterville	146	13	61	40	0	101
42	Laurenceton	121	17	51	33	1	85
43	Embree	228	42	49	87	2	138
44	Embree	238	17	53	74	4	131
45	Little Burnt Bay	208	9	65	30	1	96
46	Advance Poll - Newville		7	47	28	0	75
47	Advance Poll - Lewisporte		15	86	82	2	170
48	Advance Poll - Lewisporte		25	97	91	3	191
49	Special Ballots		37	148	160	2	310
		9,816	887	3,190	2,717	50	5,957

POLLING DIVISION
 RECAPITULATION OF VOTES
 FOR THE ELECTORAL DISTRICT OF
 MOUNT PEARL NORTH

May 16, 2019 Provincial General Election



Provincial Electoral District:
Mount Pearl North

2016 Population: 14,546
 Land Area: 15 km²

Legend
 ● Community
 — District Boundary

0 3.25 6.5 13
 Kilometers

Newfoundland Labrador Department of Finance
 Newfoundland & Labrador Statistics Agency



ELECTORAL DISTRICT OF MOUNT PEARL NORTH: SUMMARY OF POLLING DIVISIONS

Total number of Polling Divisions in District: 37

Total Number of Registered Electors in District: 10,255

Poll	Boundary Descriptions	Registered Electors
1	ST. JOHN'S: Bastow Court; Brookfield Road (even numbers 78 To 310, north side of Brookfield Road from the intersection of Waterford Bridge Road to the intersection of Commonwealth Avenue); Conpro Street; Edison Place; Mifflin Court and Pearl Place.	269
2	ST. JOHN'S: Aldergrove Place; Ballylee Crescent; Castle Bridge Drive; Dunkerry Crescent; Glen Abbey Street; Lismore Place; and Rose Abbey Street;.	366
3	MOUNT PEARL: Bannister Street; Burrage Avenue; Centennial Street (including One Centinnial Condominiums, 1 Centennial Street); Churchill Avenue and Commonwealth Avenue (Odd numbers 11 to 83 , the east side of Commonwealth Avenue from the intersection of Commonwealth Avenue and Park Avenue to the intersection of Commonwealth Avenue and Smallwood Drive).	300
4	MOUNT PEARL: Commonwealth Avenue (odd numbers 85 to 221, the east side of Commonwealth Avenue from the intersections Smallwood Drive to Brookfield Road); Emberley Place; Francis Street; Smallwood Drive (odd numbers 1 to 147, from the intersections of Park Avenue to Commonwealth Avenue); Tralee Street; and Tullamore Street.	331
5	MOUNT PEARL: Firgreen Avenue; Jersey Avenue; Penmore Drive; Pittman Place; and Smallwood Drive (even numbers 62 to 124, from the Church of the Ascension to the intersection of Commonwealth Avenue).	299
6	MOUNT PEARL: Billard Avenue; Birch Avenue; Delaney Avenue; Marclay Avenue; Orchard Avenue; Park Avenue (Even numbers 128 to 250, from the intersection of Delaney Avenue to Commonwealth Avenue); Riverview Avenue; and Winston Avenue.	262
7	MOUNT PEARL: Blossom Avenue; Davis Place; Groves Place; Jubilee Place; O'Keefe Avenue; Pleasant Avenue; Smallwood Drive (even numbers 2 to 60 from the intersection of Park Avenue to the Church of the Ascension); and Stapleton Road.	295
8	MOUNT PEARL: Forest Avenue; Maple Street; Municipal Avenue; Parsons Avenue; Pinebud Crescent; and Sycamore Place.	233
9	MOUNT PEARL: Park Avenue (even numbers 2 to 126 and odd numbers 7 to 249 including Parkdale Manor, 65 Park Avenue and Pearl House Manor, 163 Park Avenue).	301
10	MOUNT PEARL: Avery Place; Careen Lane; Cochius Lane; Commander Place; Croucher Crescent; Rosedale Place; Spruce Avenue; Valleyview Avenue; and Worrall Crescent.	270
11	MOUNT PEARL: Blackmarsh Road (odd numbers 753 to 835, even numbers 828 to 940); Gadwall Place; Goldeneye Place; Harlequin Crescent; Pembury Close; and Stonegate Crescent.	336
12	MOUNT PEARL: Clover Brae Crescent; Dunn's Lane; Dunn's Road; Forsey Place; Greenwood Crescent; and Topsail Road (odd numbers 701 to 1231, from St. John's municipal boundary line to Corisande Drive, even numbers 858 to 1236 from the intersection of Topsail Road and Goldeneye Place to the intersection of Topsail Road and Corey King Drive including Cradea Manor, 1234 Topsail Road).	276
13	MOUNT PEARL: Farrell Drive.	267

ELECTORAL DISTRICT OF MOUNT PEARL NORTH: SUMMARY OF POLLING DIVISIONS

Total number of Polling Divisions in District: 37

Total Number of Registered Electors in District: 10,255

Poll	Boundary Descriptions	Registered Electors
14	MOUNT PEARL: Blamey Place; Galway Crescent; Holden Street; Lady Anne Place; Nash Crescent; and Tavenor Place.	292
15	MOUNT PEARL: Ambassador Place; Evans Place; Ingerman Street; Luther Place; Seabright Place; and Wyatt Boulevard.	272
16	MOUNT PEARL: Aspenwood Place; Dunrobin Street; Elmcliffe Street; Hillhurst Street; Montclair Street; and Stonefield Place.	278
17	MOUNT PEARL: Kenmount Road (that portion of Kenmount Road from the intersection of Mount Carson Avenue to the the intersection of Topsail Road); and Masonic Drive (including Masonic Park complex).	304
18	MOUNT PEARL: Brodie Street; Castlehaven Place; Dunluce Crescent; Finlaystone Drive; Kelburn Place; Macroom Place; Mount Carson Avenue (including Hillcrest Estates, 16 Mount Carson Avenue); and Mount Carson Place.	395
19	MOUNT PEARL: Baffin Drive; Champlain Crescent; Eriksson Crescent; Hubbard Place; Larsen Street; LaSalle Drive; Maisonneuve Drive; and Simcoe Drive.	356
20	MOUNT PEARL: Beclin Road; Corey King Drive; Corte Real Place; Frobisher Avenue; Frontenac Avenue; Hemmer Jane Drive; Moffatt Road; Selkirk Drive ; and Thomas Byrne Place.	343
21	MOUNT PEARL: Brant Drive; Castors Drive; Chambers Cove Avenue; Exploits Place; Pollux Drive; Trout Place; Truxton Place; and Wilkes Avenue .	251
22	MOUNT PEARL: Blade Crescent; Grandy Crescent; Humber Drive; Marlin Drive; and Pinware Crescent.	261
23	MOUNT PEARL: Commonwealth Avenue (odd and even numbers 1 to 9, from the intersection of Topsail Road to the intersection of Ruth Avenue); First Street (odd and even numbers 1 to 6, from the intersection of Glendale Avenue to the intersection of Ruth Avenue); Glendale Avenue; Glendale Court; Roosevelt Avenue (odd numbers 1 to 17, even numbers 2 to 24, from the Newfoundland Trailway to the intersection of Ruth Avenue) and Ruth Avenue (even numbers 2 to 28, North side of Ruth Avenue from the intersection of Commonwealth Avenue to the intersection of Roosevelt Avenue).	226
24	MOUNT PEARL: Bradley Place; Donovan Street; Keough Crescent; Montgomery Street; Ruth Avenue (even numbers 30 to 44, North side of Ruth Avenue from the intersection of Roosevelt Avenue to the intersection of Michener Avenue); and Sears Street.	236
25	MOUNT PEARL: MacCarthy Crescent; and Tweedsmuir Place.	218
26	MOUNT PEARL: Clinton Place; Harnum Crescent; Leger Crescent and Massey Crescent.	281
27	MOUNT PEARL: Bonfoy Place; Grey Place; Medley Place, Muskerry Place; Toope Place; and Webb Place.	281
28	MOUNT PEARL: Darby Place and Michener Avenue (even numbers 2 to 104, odd numbers 1 to 63).	219
29	MOUNT PEARL: Edwards Place; Moores Drive; and Schreyer Crescent.	305

ELECTORAL DISTRICT OF MOUNT PEARL NORTH: SUMMARY OF POLLING DIVISIONS

Total number of Polling Divisions in District: 37

Total Number of Registered Electors in District: 10,255

Poll	Boundary Descriptions	Registered Electors
30	MOUNT PEARL: Crewe Place; Gillespie Place; Glendenning Place; Lindbergh Crescent (even numbers 62 and greater); Nelson Place; Ruth Avenue (The southern portion of Ruth Avenue from the Ruth Avenue walking trail to the entrance of O'Donel High School) and Scammell Crescent.	240
31	MOUNT PEARL: Lindbergh Crescent (odd numbers 1 to 45, even numbers 2 to 60); Marconi Place and Wellington Crescent.	237
32	MOUNT PEARL: Benson Place; Jacobs Place; McGrath Crescent; and Trudeau Place.	232
33	MOUNT PEARL: Michener Avenue (odd numbers 65 to 137, even numbers 106 to 160); Paddon Place; and Peckford Place.	249
34	MOUNT PEARL: Lidstone Crescent; Samson Street; and Senate Crescent.	268
35	MOUNT PEARL: Dollard Place; Rideau Place; Sauve Street; and Talon Place.	231
36	MOUNT PEARL: O'Flaherty Crescent; and Osmond Place.	223
37	MOUNT PEARL: Babb Crescent; Bruce Street; Clyde Avenue; Corisande Drive; Cunard Place; Dundee Avenue; Erna Place; Glencoe Drive; Home Street; Kyle Avenue; Lintrose Place; Nelder Drive; Old Placentia Road (to Ruth Avenue - Donovans Industrial Park); Panther Place; Sagona Avenue; Southern Cross Road; Tricco's Road; and Wells Crescent.	252

ELECTORAL DISTRICT OF MOUNT PEARL NORTH: OFFICIAL RESULTS

No.	Polling Division	Eligible Voters		Ballots Counted					
		Revised 2019 List	Number of Swear Ins at the Polls	KIELEY, Nicole LIB	LESTER, Jim PC	NEVILLE, William NL ALL	READE, Carol A.C. NDP	Rejected Ballots	Total Ballots
1	St. John's	269	18	43	41	7	16	1	108
2	St. John's	366	62	100	127	13	10	4	254
3	Mount Pearl	300	14	38	63	3	6	0	110
4	Mount Pearl	331	37	72	80	11	10	1	174
5	Mount Pearl	299	20	51	68	23	8	2	152
6	Mount Pearl	262	15	30	60	9	5	0	104
7	Mount Pearl	295	13	54	58	8	8	0	128
8	Mount Pearl	233	17	49	61	7	7	0	124
9	Mount Pearl	301	15	37	52	13	10	1	113
10	Mount Pearl	270	15	34	57	1	9	0	101
11	Mount Pearl	336	45	71	119	8	6	0	204
12	Mount Pearl	276	11	40	44	6	5	0	95
13	Mount Pearl	267	20	46	33	7	14	2	102
14	Mount Pearl	292	39	51	51	14	15	0	131
15	Mount Pearl	272	16	41	62	10	10	1	124
16	Mount Pearl	278	31	53	69	13	18	1	154
17	Mount Pearl	304	30	90	91	9	4	0	194
18	Mount Pearl	395	41	50	72	16	11	0	149
19	Mount Pearl	356	73	66	108	26	8	0	208
20	Mount Pearl	343	33	65	45	22	4	6	142
21	Mount Pearl	251	54	59	89	13	4	0	165

ELECTORAL DISTRICT OF MOUNT PEARL NORTH: OFFICIAL RESULTS

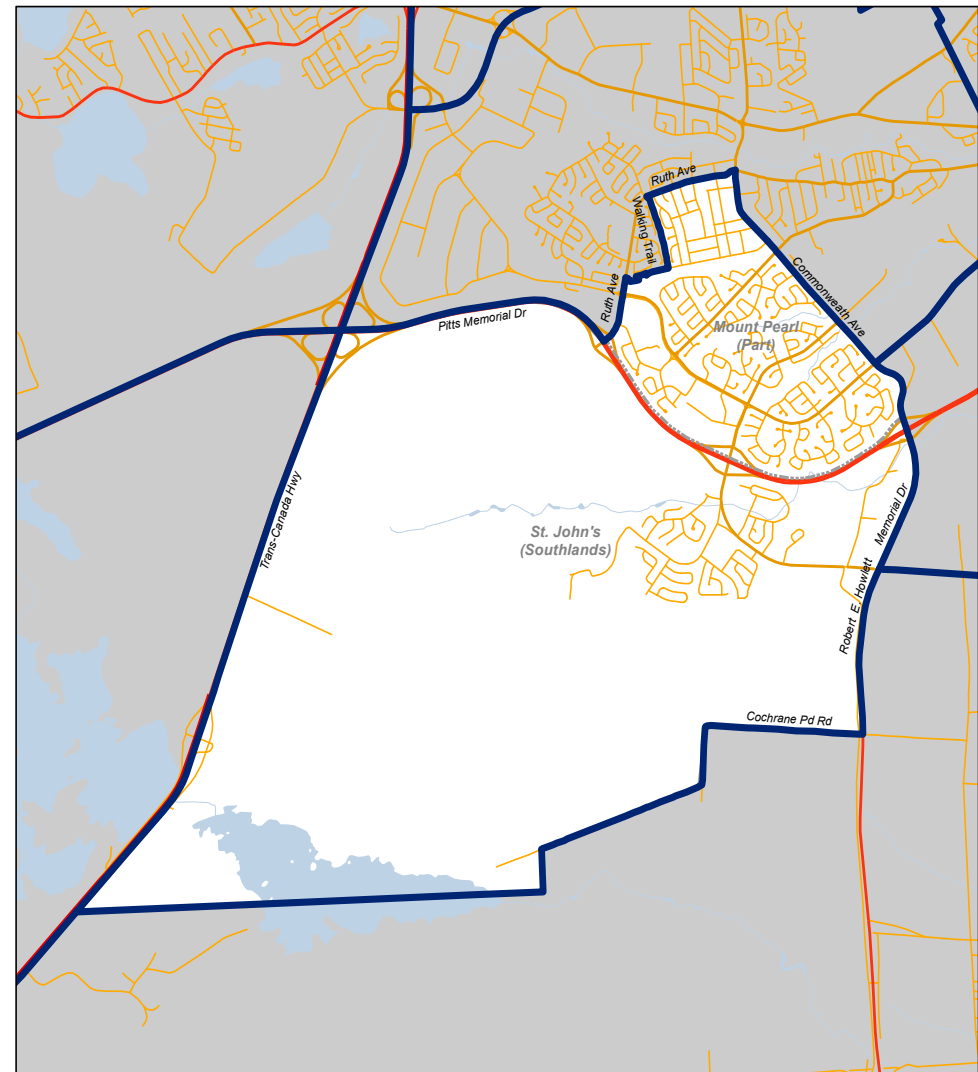
No.	Polling Division	Eligible Voters		Ballots Counted					
		Revised 2019 List	Number of Swear Ins at the Polls	KIELEY, Nicole LIB	LESTER, Jim PC	NEVILLE, William NL ALL	READE, Carol A.C. NDP	Rejected Ballots	Total Ballots
22	Mount Pearl	261	28	48	73	9	11	0	141
23	Mount Pearl	226	25	51	43	8	9	2	113
24	Mount Pearl	236	19	42	63	8	9	3	125
25	Mount Pearl	218	13	22	47	14	8	0	91
26	Mount Pearl	281	17	48	56	5	13	0	122
27	Mount Pearl	281	15	44	51	10	9	0	114
28	Mount Pearl	219	6	37	53	3	5	0	98
29	Mount Pearl	305	20	77	51	4	7	0	139
30	Mount Pearl	240	19	32	44	7	9	1	93
31	Mount Pearl	237	13	34	40	15	13	0	102
32	Mount Pearl	232	7	35	47	15	7	0	104
33	Mount Pearl	249	20	50	73	8	1	0	132
34	Mount Pearl	268	18	46	52	7	10	0	115
35	Mount Pearl	231	20	44	65	5	8	0	122
36	Mount Pearl	223	15	36	48	12	8	0	104
37	Mount Pearl	252	24	41	47	26	9	2	125
38	Advance Poll - Mount Pearl		31	68	148	14	7	0	237
39	Advance Poll - Mount Pearl		23	80	108	12	4	0	204
40	Advance Poll - Mount Pearl		18	50	112	10	5	0	177
41	Advance Poll - Mount Pearl		18	78	111	9	9	2	209
42	Special Ballots		22	93	125	3	9	3	233

ELECTORAL DISTRICT OF MOUNT PEARL NORTH: OFFICIAL RESULTS

No.	Polling Division	Eligible Voters		Ballots Counted					
		Revised 2019 List	Number of Swear Ins at the Polls	KIELEY, Nicole LIB	LESTER, Jim PC	NEVILLE, William NL ALL	READE, Carol A.C. NDP	Rejected Ballots	Total Ballots
		10,255	1,010	2,196	2,907	443	358	32	5,936

POLLING DIVISION
 RECAPITULATION OF VOTES
 FOR THE ELECTORAL DISTRICT OF
 MOUNT PEARL - SOUTHLANDS

May 16, 2019 Provincial General Election



Provincial Electoral District:
Mount Pearl - Southlands

2016 Population: 14,386
 Land Area: 25 km²

Legend

- Community
- District Boundary

0 3.25 6.5 13
 Kilometers

Newfoundland Labrador Department of Finance
 Newfoundland & Labrador Statistics Agency



ELECTORAL DISTRICT OF MOUNT PEARL - SOUTHLANDS: SUMMARY OF POLLING DIVISIONS

Total number of Polling Divisions in District: 34

Total Number of Registered Electors in District: 9,865

Poll	Boundary Descriptions	Registered Electors
1	MOUNT PEARL: Fleet Street; Gibraltar Close; Horatio Close; Old Placentia Road (601 Old Placentia Road only); Portsmouth Close; Trafalgar Drive (Odd numbers 1 to 21, from the intersections of Old Placentia Road to the south intersection of Victory Lane, even numbers 2 to 12 from the intersections of Old Placentia Road to Horatio Close); and Victory Lane.	324
2	MOUNT PEARL: Abbey Lane; Cadiz Close; Collingwood Crescent; Royal Sovereign Close; Sandhurst Close; and Trafalgar Drive (Even numbers 14 and higher from the intersections of Horatio Close to Old Placentia Road, odd numbers 23 and higher from the south intersection of Victory Lane westward to Old Placentia Road).	310
3	MOUNT PEARL: Brett Place; Graham Place; Mortimore Drive (odd numbers 17 to 81, even numbers 18 to 66); Rodes Place; and Wilcox Place.	320
4	MOUNT PEARL: Gilham Crescent; McCurdy Place; Mortimore Drive (odd numbers 1 to 15, even numbers 2 to 16) Murley Drive (odd numbers 43 to 69, even numbers 26 to 44); Relay Road; Tower Lane; and Wilchris Place.	304
5	MOUNT PEARL: Chancery Place; Gates Place; Roehampton Place; Thames Place; Westbrook Landing; Westminster Drive (odd numbers 1 to 35, even numbers 2 to 28); and Whitehall Place.	295
6	MOUNT PEARL: Bletchley Crescent; Crystal Place; Putney Place; Wembley Crescent; and Westminster Drive (odd numbers 37 to 93, even numbers 30 to 62).	268
7	MOUNT PEARL: Bettney Place; Denine Place; Emerald Drive (Odd numbers 45 to 61, even numbers 48 to 60); Gosse Place; Hagen Place; Hodder Place; and Murley Drive (odd numbers 1 to 41, even numbers 2 to 24) .	268
8	MOUNT PEARL: Amber Place; Emerald Drive (Odd numbers 1 to 43, even numbers 2 to 46); Opal Place; Sapphire Crescent; and Topaz Place.	319
9	MOUNT PEARL: Bragg Crescent; Gillett Place; Halloran Place; Norman Drive; and Pike Place.	199
10	MOUNT PEARL: Ash Place; Blandford Place; Jackman Drive; and Neal Place.	269
11	MOUNT PEARL: Carroll Drive; Crocker Place; Hanrahan Place; and Yetman Drive.	270
12	MOUNT PEARL: Barbour Drive; Burgess Avenue; Dalton Avenue (including Edgewood Park Condominiums, 20 Dalton Avenue); and Winsor Place.	294
13	MOUNT PEARL: Commonwealth Avenue (even numbers 80 and higher, from the intersection of Commonwealth Avenue and Sunrise Avenue to the intersection of Commonwealth Avenue and Brookfield Road); Gushue Avenue; Hann Place; LeDrew Place; Thomey Place; Whiteley Drive (odd numbers 1 to 25, even numbers 2 to 28).	253
14	MOUNT PEARL: Giles Place; Pumphrey Avenue; Whiteley Drive (odd numbers 27 to 65, even numbers 30 to 94); and Woodford Drive.	245

ELECTORAL DISTRICT OF MOUNT PEARL - SOUTHLANDS: SUMMARY OF POLLING DIVISIONS

Total number of Polling Divisions in District: 34

Total Number of Registered Electors in District: 9,865

Poll	Boundary Descriptions	Registered Electors
15	MOUNT PEARL: Commonwealth Avenue (even numbers 14 to 64, the west side of Commonwealth Avenue from the intersections Ruth Avenue to Sunrise Avenue); Edinburgh Drive; First Street (Odd and even numbers 7 to 62, the portion of First Street from the intersections Ruth Avenue to Sunrise Avenue); St. Andrew's Avenue (odd numbers 7 to 27 south side of St. Andrews Avenue from the intersections of Commonwealth Avenue to Second Street , even numbers 12 to 26 north side of St Andrew's Avenue from the intersections of Commonwealth Avenue to Second Street); St. David's Avenue; Sunrise Avenue (even numbers 2 to 26, north side of Sunrise Avenue from the intersections of Commonwealth Avenue to Second Street, odd numbers 1 to 39, from the intersections of Sunrise Avenue to Second Street); and Teasdale Street.	265
16	MOUNT PEARL: Jacqueline Road; Norma's Avenue; Roosevelt Avenue (odd numbers 19 to 67, even numbers 26 to 60 southern portion of Roosevelt Avenue from the intersections of Ruth Avenue to St Andrew's Avenue); Ruth Avenue (odd numbers 5 to 21, the southern portion of Ruth Avenue from the intersections of Commonwealth Avenue to Kennedy Place); Second Street; and St. Andrew's Avenue (odd numbers 29 to 53 the southern portion of St Andrew's Avenue from the intersections of Second Street to Third Street, even numbers 28 to 44 the northern portion of St. Andrews Avenue from the intersections of Roosevelt Avenue to Third Street).	288
17	MOUNT PEARL: Bartlett Place; Kennedy Place; Roland Drive; Sunrise Avenue (even numbers 28 to 48, odd numbers 41 to 87 from the intersections of Second Street to Fourth Street); and Third Street.	298
18	MOUNT PEARL: Armstrong Crescent; Collins Place; Fourth Street; Kean Place and Sunrise Avenue (odd numbers 89 and higher from the intersection of Fourth Street westward to the end of Sunrise Avenue).	298
19	MOUNT PEARL: Carleton Drive; Diamond Place; Jeffers Drive (odd numbers 1 to 35, even numbers 2 to 22 from the intersections of Smallwood Drive to Fairweather Avenue and Badcock Place); McMaster Place; Woodford Place; and Yale Place.	289
20	MOUNT PEARL: Badcock Place; Fairweather Avenue; Jeffers Drive (odd numbers 37 and higher, even numbers 24 and higher from the intersections of Fairweather Avenue and Badcock Place westward to Smallwood Drive); Whelan Avenue; and White Place.	302
21	MOUNT PEARL: Harvard Drive; Jeffers Place; Lancaster Crescent; and Oxford Crescent.	320
22	MOUNT PEARL: Ashford Drive (Odd numbers 1 to 39 and even numbers 32 to 104 from the intersection of Smallwood Drive to the Mount Pearl Citadel); Dalhousie Crescent; Princeton Crescent;	291
23	MOUNT PEARL: Ashford Drive (odd numbers 41 to 95, even numbers 106 to 134); Easton Place; Laval Place; McGill Crescent; and Waterloo Crescent.	328
24	MOUNT PEARL: Hounsell Avenue; Munden Drive (including Pearlgate Apartments, 54 Munden Drive).	288
25	MOUNT PEARL and ST. JOHN'S: Athens Drive; Laumann Place; Olympic Drive; Ruth Avenue (the southern portion of Ruth Avenue from O'Donel High School to Pitts Memorial Drive exit ramp); Smallwood Drive (even numbers 128 to 146, odd numbers 149 to 165); and Surin Street. St. John's: Claddagh Road; Clifden Wood's; Duffetts Road; Galway Boulevard and Terry Lane.	198
26	MOUNT PEARL: Manley Place; Stojko Place; and Wilson Crescent.	257

ELECTORAL DISTRICT OF MOUNT PEARL - SOUTHLANDS: SUMMARY OF POLLING DIVISIONS

Total number of Polling Divisions in District: 34

Total Number of Registered Electors in District: 9,865

Poll	Boundary Descriptions	Registered Electors
27	ST. JOHN'S: Banyan Place; Briarwood Place; Cottonwood Crescent; Great Southern Drive; Jacaranda Place; Lilac Crescent; and Southlands Boulevard.	284
28	ST. JOHN'S: Cherrybark Crescent; Cypress Street; Duffetts Road; Gabriel Road ; Ginger Street; Mahogany Place; Ozark Place; Pepperwood Drive; Peppertree Place; Redberry Street; Sugar Pine Crescent and Tree Top Drive.	312
29	ST. JOHN'S: Bayberry Place; Palm Drive; and Parkview Crescent.	289
30	ST. JOHN'S: Almond Crescent; Mark Nichols Place; Mike Adam Place; and Toby McDonald Street.	337
31	ST. JOHN'S: Brad Gushue Crescent; Gold Medal Drive; Jamie Korab Street; and Russ Howard Street.	308
32	ST. JOHN'S: Butterworth Place; Fallowtree Place; Jennmar Crescent; Rivergreen Close; Serpentine Street; Sprucedale Drive; and Triton Place.	295
33	ST. JOHN'S: Bulrush Avenue; Diamond Marsh Drive; Gisborne Place; Green Acre Drive; Heavy Tree Road (odd numbers 29 to 59, even numbers 30 to 78); Ruby Line (even numbers 270 to 358 , odd numbers 285 to 345, from Robert E. Howlett Memorial Drive Overpass to Southlands Boulevard); and Ruby Place (including Ruby Manor, 10 Ruby Place).	360
34	ST. JOHN'S: Cheeseman Drive; Cochrane Pond Road (north side of Cochrane Pond Road from the intersection of Robert E. Howlett Memorial Drive to Cochrane Pond); Douglas Street; Ironwood Place; Kenai Crescent; Sequoia Drive; Sitka Street; Sumac Street and Teakwood Drive.	320

ELECTORAL DISTRICT OF MOUNT PEARL - SOUTHLANDS: OFFICIAL RESULTS

No.	Polling Division	Eligible Voters		Ballots Counted					
		Revised 2019 List	Number of Swear Ins at the Polls	BRAKE, David NDP	HAI, Hasan LIB	LANE, Paul	PEARSON, Gillian PC	Rejected Ballots	Total Ballots
1	Mount Pearl	324	23	3	47	75	38	1	164
2	Mount Pearl	310	26	5	36	56	57	0	154
3	Mount Pearl	320	16	1	41	95	38	0	175
4	Mount Pearl	304	26	5	53	80	45	0	183
5	Mount Pearl	295	27	3	44	37	57	2	143
6	Mount Pearl	268	26	3	47	68	44	1	163
7	Mount Pearl	268	24	4	40	64	23	0	131
8	Mount Pearl	319	27	3	46	58	50	0	157
9	Mount Pearl	199	21	9	26	59	21	1	116
10	Mount Pearl	269	20	5	31	65	35	1	137
11	Mount Pearl	270	31	4	37	70	25	0	136
12	Mount Pearl	294	17	10	32	65	30	1	138
13	Mount Pearl	253	26	4	35	51	21	0	111
14	Mount Pearl	245	26	4	22	63	21	1	111
15	Mount Pearl	265	23	4	34	62	28	1	129
16	Mount Pearl	288	25	8	32	87	26	1	154
17	Mount Pearl	298	15	9	26	73	36	0	144
18	Mount Pearl	298	26	7	34	85	24	0	150
19	Mount Pearl	289	19	7	37	54	34	1	133
20	Mount Pearl	302	26	5	43	54	42	0	144
21	Mount Pearl	320	25	17	50	45	33	0	145

ELECTORAL DISTRICT OF MOUNT PEARL - SOUTHLANDS: OFFICIAL RESULTS

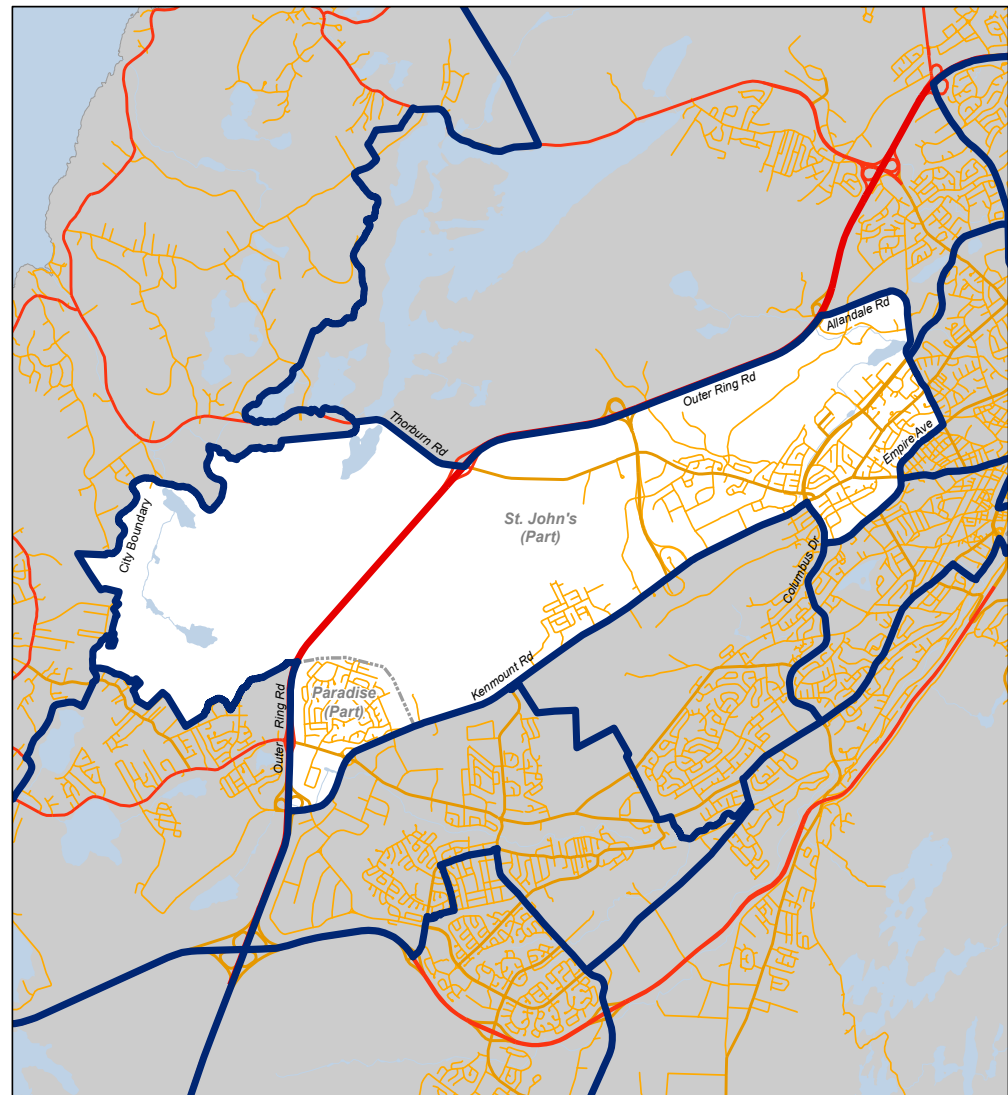
No.	Polling Division	Eligible Voters		Ballots Counted					
		Revised 2019 List	Number of Swear Ins at the Polls	BRAKE, David NDP	HAI, Hasan LIB	LANE, Paul	PEARSON, Gillian PC	Rejected Ballots	Total Ballots
22	Mount Pearl	291	29	8	54	69	39	2	172
23	Mount Pearl	328	27	6	42	65	27	0	140
24	Mount Pearl	288	24	10	34	57	19	0	120
25	Mount Pearl and St. John's	198	45	10	42	48	19	1	120
26	Mount Pearl	257	49	11	43	56	15	0	125
27	St. John's	284	63	4	56	61	68	0	189
28A	St. John's	312	60	2	38	46	42	0	128
28B	St. John's		68	1	44	65	42	1	153
29	St. John's	289	53	3	42	93	48	3	189
30	St. John's	337	56	2	66	78	58	2	206
31	St. John's	308	42	4	59	67	36	0	166
32	St. John's	295	56	3	64	55	52	1	175
33A	St. John's	360	45	2	35	32	23	0	92
33B	St. John's		67	4	63	70	28	0	165
34A	St. John's	320	74	4	52	70	43	1	170
34B	St. John's		58	3	33	46	36	0	118
35	Advance Poll - Mount Pearl		26	6	49	98	58	0	211
36	Advance Poll - Mount Pearl		19	2	54	97	41	0	194
37	Advance Poll - Mount Pearl		25	1	54	88	52	0	195
38	Advance Poll - Mount Pearl		28	4	55	95	57	0	211
39	Special Ballots		26	4	54	101	59	7	225

ELECTORAL DISTRICT OF MOUNT PEARL - SOUTHLANDS: OFFICIAL RESULTS

No.	Polling Division	Eligible Voters		Ballots Counted					
		Revised 2019 List	Number of Swear Ins at the Polls	BRAKE, David NDP	HAI, Hasan LIB	LANE, Paul	PEARSON, Gillian PC	Rejected Ballots	Total Ballots
		9,865	1,435	214	1,826	2,823	1,590	29	6,482

POLLING DIVISION
 RECAPITULATION OF VOTES
 FOR THE ELECTORAL DISTRICT OF
 MOUNT SCIO

May 16, 2019 Provincial General Election



Provincial Electoral District:
Mount Scio

2016 Population: 16,579
 Land Area: 35 km²

Legend

- Community
- District Boundary

0 3.25 6.5 13
 Kilometers

Department of Finance
 Newfoundland & Labrador Statistics Agency



ELECTORAL DISTRICT OF MOUNT SCIO: SUMMARY OF POLLING DIVISIONS

Total number of Polling Divisions in District: 33

Total Number of Registered Electors in District: 8,747

Poll	Boundary Descriptions	Registered Electors
1	ST. JOHN'S: Bonaventure Avenue (Odd numbers 99 to 131); Byron Street; Elizabeth Avenue (Odd numbers 201 to 253, from Allandale Road to Newtown Road and even numbers 200 to 208, from Allandale Road to Westerland Road); Empire Avenue (Even numbers 116 to 130, from Mayor Avenue to Newtown Road); Halliday Place; Newtown Road (Even numbers 82 to 136, east side of Newtown Road from Elizabeth Avenue to Empire Avenue); Pine Bud Place; Rodney Street; Wallace Place; and Whiteway Street (Odd and even numbers 1 to 57, from Bonaventure Avenue to Newtown Road).	286
2	ST. JOHN'S: Allandale Road (Number 57, MUN Apartments including Baltimore Court; Burtons Pond; Cabot Court; Cartier Court; Gilbert Court; and Guy Court); Burtons Pond Road; Clark Place; Irwins Road; Livyers Loop (Including MacPherson College, Cluett Hall; and Shiwak Hall, 40 Livyers Loop); Paton College Residences (Including Barnes House; Blackall House; Bowater House; Burke House; Curtis House; Doyle House; Hatcher House; Rothermere House; and Squires House); Pedagogues Close; Phelan Road; Prince Philip Drive (The south side of Prince Philip Drive from the intersection of Prince Philip Drive and Westerland Road, to the intersection of Prince Philip Drive and Allandale Road); and Russell Road.	42
3	ST. JOHN'S: Baltimore Street; Cowperthwaite Court; Empire Avenue (Even numbers 134 to 272, from Newtown Road to Freshwater Road); Guy Street; Hoyles Avenue; Kirke Place; Little Street; Newtown Road (Odd numbers 93 to 147, from Empire Avenue to Elizabeth Avenue); and Whiteway Street (Odd and even numbers 59 to 114).	346
4	ST. JOHN'S: Anderson Avenue; Elizabeth Avenue (Even numbers 386 to 416, odd numbers 257 to 415, from Newtown Road to Freshwater Road, including Summerville Condominiums, 386 Elizabeth Avenue); Ellis Place; Gibbs Place; Gosling Street; Graves Street; Howlett Avenue; Keegan Court; Mitchell Court; and Stabb Court.	338
5	ST. JOHN'S: Blackall Place; Burke Place; Curtis Place; Gambier Street; Lambe's Lane; Paton Street; Prince Phillip Drive (The south side of Prince Phillip Drive from the intersection Westerland Road to Clinch Crescent); University Avenue; and Westerland Road (The west side of Westerland Road).	268
6	ST. JOHN'S: Dorset Street; Dundas Street; Hatcher Street; Oxen Pond Road (Odd and even numbers 3 to 54); Prince Phillip Parkway (From directly across from Clinch Crescent to the Thorburn Road intersection); and Wexford Street.	317
7	ST. JOHN'S: Abbott Avenue; Algerine Place; Empire Avenue (The north side of Empire avenue from the intersection of Empire Avenue and Freshwater Road, to the intersection of Empire Avenue and Stamps Lane); Freshwater Road (Even and odd numbers 206 to 342, including Freshwater Plaza Apartments numbers 279, 285 and 293); Stamp's Lane (Odd and even numbers 37 to 81); Terra Nova Road (Odd and even numbers 1 to 61, from Freshwater Road to Stamp's Lane); Wishingwell Place; and Wishingwell Road (Even and odd numbers 6 to 46, from Terra Nova Road to Stamp's Lane).	351
8	ST. JOHN'S: Crosbie Place; Crosbie Road (Including Columbus Terrace and Grenfell Court Apartments, 30 and 64 Crosbie Road); and Empire Avenue (Even numbers 346 to 416, from Stamps Lane to Columbus Drive, including Kelly's Brook Apartments, 346 to 356 Empire Avenue).	289
9	ST. JOHN'S: Portia Place; Terra Nova Road (Odd and even numbers 67 to 124, including Terra Nova Manor and Valleyview Apartments); Thetis Place; and Wishingwell Road (Odd and even numbers 51 to 75).	244
10	ST. JOHN'S: Ayrshire Place; Baird Place; Glasgow Place; Prestwick Place; Vinnicombe Place; Vinnicombe Street (Odd and even numbers 1 to 20); and Wicklow Street.	267

ELECTORAL DISTRICT OF MOUNT SCIO: SUMMARY OF POLLING DIVISIONS

Total number of Polling Divisions in District: 33

Total Number of Registered Electors in District: 8,747

Poll	Boundary Descriptions	Registered Electors
11	ST. JOHN'S: MacPherson Avenue; Oxen Pond Place; Oxen Pond Road (Even and odd numbers 72 to 98); Thorburn Road (Even numbers 2 to 46); Vinnicombe Street (Even and odd numbers 22 to 42); Weymouth Street; and Wickham Place.	247
12	ST. JOHN'S: Arctic Avenue; Blaketown Place; Clinch Crescent (Including Ronald McDonald House, 150 Clinch Crescent); Donegal Place; Exmouth Street; Kerwin Place; Larkhall Street (Including Forest Hill Apartments, 91 Larkhall Street); Morrissey Road; Mosdell Road; Mount Scio Place; Mount Scio Road (Odd numbers 1 to 335, south side of Mount Scio Road from Thorburn Road easterly, to its intersection with Mount Scio Place. Also the residences from Mount Scio Place to Ridge Road and even numbers 2 to 348, north side of Mount Scio Road from Thorburn Road easterly to Mount Scio Place); Nagle's Place; O'Brien's Hill; Oxen Pond Road (Odd and even numbers 149 to 150); Prince Philip Drive (North side, from Allandale Road to Wicklow Street, including Coughlan College and Health Sciences Centre, 300 Prince Philip Drive); Sandpits Road; Thorburn Road (Even numbers 48 to 82, including Exmouth Manor Apartments, 78 Thorburn Road and Thornlea Manor, 82 Thorburn Road); and Warners Road.	292
13	ST. JOHN'S: Bambrick Street; Bergeron Place; Faulkner Street; Gillies Road; Groves Road (Odd and even numbers from 35 to 254, the south-east portion of Groves Road from Mount Scio Road to the Outer Ring Road); MacLaren Place; Marshall Place; Meeker Place and Seaborn Street.	409
14	ST. JOHN'S: Cumberland Crescent.	254
15	ST. JOHN'S: Austin Street (Even numbers 70 to 88); Duffy Place; Goldstone Street; Hallett Crescent; Ledum Place; Mews Place; Moss Heather Drive; Mullaly Street; O'Leary Avenue; Peet Street; Picea Lane; Pippy Place; and Thorburn Road (Odd numbers 81 to 109).	213
16	ST. JOHN'S: Cedar Brae Crescent; Evelyn Place; and Thorburn Road (Odd numbers 111 to 815, even numbers 186 to 582).	279
17	ST. JOHN'S: Critch's Path; Lobelia Street; Sorrel Drive; Wigmore Court (Including Wigmore Court Apartments, Building Numbers 1, 5, 6, 12, 14 and 16; Wigmore Court Manor, Building Number 11; and Avalon Apartments, 2 Wigmore Court).	225
18	ST. JOHN'S: Adventure Avenue; Ariel Place; Capulet Street; Curlew Place; Hamlet Street; Huntsman Place; Kelsey Drive; Kenmount Road (Even numbers 30 to 480, north side of Kenmount Road); Kiwanis Street; Ladysmith Drive; Messenger Drive; Miranda Street; Nautilus Street; Ophelia Place; Parrell's Lane; Solway Crescent; and Tigress Street.	221
19	ST. JOHN'S: Blue Jacket Place; Caribou Place; Great Eastern Avenue (Odd and even numbers 1 to 56); Marsland Place; and Plover Street.	128
20	ST. JOHN'S: Antelope Street; Dauntless Street; Georgina Street; Nerissa Place; Petite Forte Drive; and Rosalind Street.	222
21	ST. JOHN'S: Desola Street; Duke Street; Hopedale Crescent; Lady Anderson Street; Orlando Place; Stephano Street; and Wolf Street.	219
22	ST. JOHN'S: Gil Eannes Drive; Nonia Street; and Northern Ranger Street.	190
23	ST. JOHN'S: Ann Harvey Place; Bar Haven Street; Cape Norman Street; Great Eastern Avenue (Odd and even numbers greater than 56); Henry Lawson Street; Iceland Place; Leonard J. Cowley Street; Oberon Street; Pluto Street; Sir Wilfred Grenfell Street; and Titania Place.	280
24	PARADISE: Canterbury Drive; Drummond Place; Evergreen Drive; Hancock Place; Hillsdale Crescent; Rathburn Drive; and Tennyson Place.	320

ELECTORAL DISTRICT OF MOUNT SCIO: SUMMARY OF POLLING DIVISIONS

Total number of Polling Divisions in District: 33

Total Number of Registered Electors in District: 8,747

Poll	Boundary Descriptions	Registered Electors
25	PARADISE: Arcadian Close; Castletown Place; Clevedon Crescent; Elgin Drive; Gainsborough Place; Moorgate Close; Newcastle Place; and Ulverston Close.	236
26	PARADISE: Calderwood Place; Cardiff Place; Dungarvan Street; Ellesmere Avenue; Sandhurst Place; and Stonehaven Place.	228
27	PARADISE: Beech Nut Drive; Carlisle Drive (Even numbers, odd numbers 33 and greater); Elizabeth Drive (Odd and even numbers 159 and higher); Maple Drive (Even numbers); and Willow Drive (Even numbers 2 to 4).	328
28	PARADISE: Bridgewater Place; Horncastle Drive; Palmerston Drive; Summerford Place; and Sunderland Drive.	317
29	PARADISE: Aragon Crescent; Brougham Drive; Burlington Place; Denehurst Street; Durango Drive; Elliston Street; Gervase Place; Kenmount Road (North side); Kenora Place; Montana Drive; and Superior Street.	359
30	PARADISE: Ashley Place; Elizabeth Drive (Even and odd numbers 104 to 158); Gillian Place; Joanna Place; Priscilla Place; and Stephanie Avenue.	325
31	PARADISE: Ashgrove Drive; Christine Crescent; Iris Place; and Jane Heights.	227
32	PARADISE: Carlisle Drive (Odd numbers 1 to 31); Cedar Drive; Juniper Drive; Lombardy Place; Magnolia Drive; Maple Drive (Odd numbers 1 to 55); Pinegrove Drive; and Willow Drive (Odd numbers, even numbers 6 and greater).	243
33	PARADISE: Elizabeth Drive (Odd and even numbers 1 to 103A); Kinsdale Road; St. Anne's Crescent; Topsail Road (Even numbers 1268 to 1328, from Kenmount Road to Outer Ring Road Overpasses and odd numbers 1297 to 1345, from Kenmount Road to Outer Ring Road Overpasses); and Wynnford Drive.	237

ELECTORAL DISTRICT OF MOUNT SCIO: OFFICIAL RESULTS

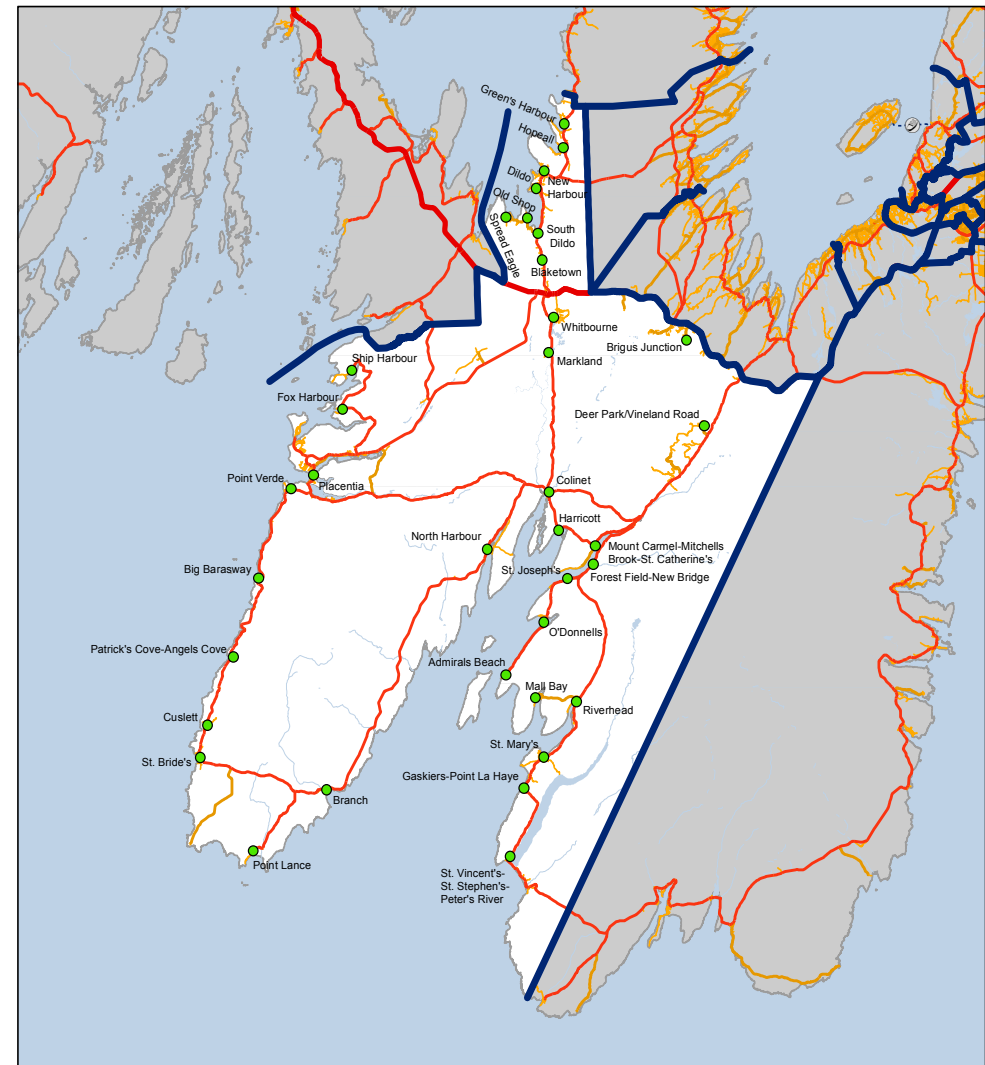
No.	Polling Division	Eligible Voters		Ballots Counted					
		Revised 2019 List	Number of Swear Ins at the Polls	MERCER, Jason R. NDP	PELLEY, Graydon NL ALL	POWER, Lloyd PC	STOODLEY, Sarah LIB	Rejected Ballots	Total Ballots
1	St. John's	286	44	26	9	49	64	1	149
2	St. John's	42	2	2	0	0	1	0	3
3	St. John's	346	34	29	16	24	46	0	115
4	St. John's	338	33	23	7	51	49	0	130
5	St. John's	268	40	37	11	32	49	0	129
6	St. John's	317	32	22	8	45	70	2	147
7	St. John's	351	47	38	8	29	58	0	133
8	St. John's	289	65	16	6	52	56	0	130
9	St. John's	244	25	19	11	33	29	0	92
10	St. John's	267	33	31	10	41	49	1	132
11	St. John's	247	28	18	6	51	41	0	116
12	St. John's	292	47	33	10	50	57	1	151
13	St. John's	409	65	15	16	43	76	1	151
14	St. John's	254	17	8	5	28	25	0	66
15	St. John's	213	48	13	7	27	47	0	94
16	St. John's	279	19	12	7	49	46	1	115
17	St. John's	225	27	14	7	17	49	1	88
18	St. John's	221	116	15	12	63	97	0	187
19	St. John's	128	22	8	0	23	27	0	58
20	St. John's	222	61	16	16	51	53	0	136
21	St. John's	219	56	17	9	44	54	1	125

ELECTORAL DISTRICT OF MOUNT SCIO: OFFICIAL RESULTS

No.	Polling Division	Eligible Voters		Ballots Counted					
		Revised 2019 List	Number of Swear Ins at the Polls	MERCER, Jason R. NDP	PELLEY, Graydon NL ALL	POWER, Lloyd PC	STOODLEY, Sarah LIB	Rejected Ballots	Total Ballots
22	St. John's	190	30	6	6	30	32	1	75
23	St. John's	280	62	11	10	74	63	1	159
24	Paradise	320	37	15	20	80	74	0	189
25	Paradise	236	26	10	13	40	62	2	127
26	Paradise	228	21	7	21	39	42	0	109
27	Paradise	328	44	13	22	61	69	0	165
28	Paradise	317	36	18	13	64	73	1	169
29	Paradise	359	47	13	21	65	64	0	163
30	Paradise	325	11	9	16	31	62	0	118
31	Paradise	227	16	12	8	55	32	0	107
32	Paradise	243	18	8	8	31	30	0	77
33	Paradise	237	10	8	9	42	25	0	84
34	Advance Poll - St. John's		23	20	10	48	59	0	137
35	Advance Poll - St. John's		26	12	6	48	61	0	127
36	Advance Poll - St. John's		50	11	9	112	80	0	212
37	Advance Poll - St. John's		37	4	18	83	52	1	158
38	Special Ballots		27	8	15	64	58	0	145
		8,747	1,382	597	406	1,769	1,981	15	4,768

POLLING DIVISION
 RECAPITULATION OF VOTES
 FOR THE ELECTORAL DISTRICT OF
 PLACENTIA - ST. MARY'S

May 16, 2019 Provincial General Election



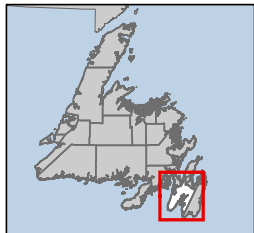
Provincial Electoral District:
Placentia - St. Mary's

2016 Population: 12,534
 Land Area: 3,805 km²

Legend
 ● Community
 — District Boundary

0 3.5 7 14
 Kilometers

Newfoundland
 Labrador Department of Finance
 Newfoundland & Labrador Statistics Agency



ELECTORAL DISTRICT OF PLACENTIA - ST. MARY'S: SUMMARY OF POLLING DIVISIONS

Total number of Polling Divisions in District: 41

Total Number of Registered Electors in District: 8,932

Poll	Boundary Descriptions	Registered Electors
1	SALMONIER LINE: The Community of Salmonier Line (all residences south of the intersection of the Trans Canada Highway and the Salmonier Line); Beaver Pond Road; Belbins Pond Road; Bull Pond Road; Cleary's Drive; Deer Park Road; Governors Park Road; Hender's Road; Loone Lane; Moon Light Lane; Murphy's Path; Penny's Lane; Pioneer Line; and Vineland Road.	120
2	BRIGUS JUNCTION – MAHERS and MIDDLE GULL POND: The Cabin areas of Brigus Junction; Mahers; and Middle Gull Pond including Angle's Avenue; Birch Place; Brigus Junction Road; Connor's Cove; Country Lane; Emberly Place; Hall's Lane; Hawco's Road; Junction Heights; Junction Park; Juniper Crescent; Larch Place; Leary Place; Mahers Road; Main Road; Maple Place; Marsh Place; Middle Gull Pond Road; Mill Road; Old Junction Road; Penney Lane; Penney Lane Extension; Ryan's Lane; Ryan's Pond; Spruce Place; Strawberry Hill Road; Upshall's Road; Watergate Place; Whelan's Pond; and Williams Place.	100
3	WHITBOURNE and OCEAN POND: Whitbourne: Autumn Drive; Beechwood Drive; Birchy Road; Bishops Lane; Brigus Road (including Legion Homes, 7 Brigus Road); Evergreen Place; Gushue Drive; Hutching's Lane; Lakeview Drive; Little Goose Drive; Main Street; Sharpe Place; Vokey Place; Vokey's Road; Wade Place; and Whitbourne Avenue. Ocean Pond (cabin area) including Amber Drive; Cottage Place; Del Ray Road; Gould's Pond; Gould's Pond Extension; Juniper Grove Road; Ocean Pond Road; and Rocky Pond. Woody Acres Camp Facility (off the Trans Canada Highway).	368
4	NEW HARBOUR: Harbour Drive; Higdon's Hill; Higdon's Lane; Main Road; Miller's Lane; Old Cemetery Road; Route 80 (from the intersection of Route 80 and Route 73 to the community of New Harbour); Woodman's Lane; and Woodman's Road.	304
5	NEW HARBOUR: Allan George's Road; Anderson's Cove Road; Church Hill; Church Road; Deering's Road; Denny's Pond; Fish Plant Road; Gilbert's Road; Higdon's Road; Hill Road; Lodge Road; New Harbour Barrens; Newhooks Hill; Point Road; Pond Road; Sim's Loop; Smith's Road; Thorne's Road; Thorne's Road Extension; West Side Road; William's Hill; and William's Road.	260
6	HOPEALL: The community of Hopeall including Cumbys Road; East Side Road; Gilberts Road; Hopeall Road; Main Highway (Also Known as Trinity Road South); Mount Eagle Drive; Perry's Road; Pitcher's Road; and Simmons Lane.	144
7	GREEN'S HARBOUR: Brace's Road; Glover Road; Golden Arm Road; Green's Lane; Hilliers Lane; Main Highway (also know as Route 80, odd and even numbers 1 to 89 from the intersections of Main Road in Hopeall to Brace's Road); Mill Road; Old Hopeall Road; Route 80 (from the intersection of Route # 80 and Route # 73 to the community of Hopeall); Simmon's Road; South Side Road; and West Side Road.	206
8	GREEN'S HARBOUR: Coopers Hill; Crocker's Hill; Crocker's Cove Road; East Side Road; Jack's Lane; Main Highway (also known as Route 80, even and odd numbers 90 to 209 from the intersections of Brace's Road to the community boundary of Green's Harbour); March's Lane; Old Track Road; and Vaters Road.	255
9	DILDO: Cecil Reids Road; Cemetery Road; Church Hill; Elford's Road; Harnums Point; Head Road; Head Cove Road; Hill Road; Main Road (including Honeysuckle Estates, 79 Main Road); Point Road; Pretty's Hill; Pretty's Lane; Reids Lane; and Viking Place.	257
10	DILDO and BROAD COVE (Trinity Bay): Dildo: Anderson's Cove Road; Backside Road; Ballfield Road; David Thorne Road; Front Road; George's Road; Lockyer's Road; Newhook's Road; Pinsent's Road; Pumphouse Road; Rube Reids Lane; Station Road; Winter's Road; and Woodrow Reid's Road. The community of Broad Cove including Main Road; and Old Broad Cove Road.	303

ELECTORAL DISTRICT OF PLACENTIA - ST. MARY'S: SUMMARY OF POLLING DIVISIONS

Total number of Polling Divisions in District: 41

Total Number of Registered Electors in District: 8,932

Poll	Boundary Descriptions	Registered Electors
11	SOUTH DILDO, OLD SHOP and SPREAD EAGLE: The community of Old Shop including Atlantic View Avenue; Main Road; Old Shop Road; Peddles Road; Spread Eagle Road; and Thorne's Road. The community of Spread Eagle including Alva Drive; Burnt Point Road; Island Pond Road; and Old Chapel Arm Road. The community of South Dildo including Brazil's Road; Day's Road; Fish Plant Road; Main Road; Old Shop Road; and Reid's Road.	332
12	BLAKETOWN: Country Lane; Dawe's Hill; Eldred's Lane; Ethan's Lane; Evergreen Crescent; Genesis Drive; Harley Road; Hillier's Road; Holiday Hill; Lakeview Drive; Mason Lane; McKenley Drive; North Ridge Avenue; North Ridge Crescent; Old Track Road; Old Trinity Road South Highway; River Road; Russell Crescent; Smith's Road; Swamp Land; Timberland Estates; and Trinity Road South (odd numbers 1 to 193, even numbers 2 to 104).	217
13	BLAKETOWN: Trinity Road South (even numbers 106 to 274, odd numbers 195 to 443).	185
14	MARKLAND: The community of Markland including Griffen's Road; Hurley's Road; Markland Road; and William Baldwin's Road.	157
15	WHITBOURNE and PLACENTIA JUNCTION: Bond Road; Brown's Crescent; Brown's Place; Cabot Avenue; Cabot Avenue Extension; Circular Road; Forestry Road; Grange Road; Jones Lane; Main Road; Mills Lane; Petipas Road; Station Road; Whitbourne Avenue; and Whitbourne Avenue Extension. Placentia Junction (Cabin Area).	270
16	DUNVILLE: Clarke's Hill; Main Road (including Golden Care Retirement Home).	291
17	DUNVILLE: Church Road; Davis Hill; Fox Harbour Road; Frecker Place; Frecker Place Extension; Hunts Road; Mill Brook Road; P4 Place; Power Street; Station Road; Villa Marie Drive; and Villa Marie Drive Extension.	301
18	DUNVILLE: Ferndale Road (northern non-residential area); Fewer's Road; Follett's Lane; Harbour Drive; Hickey's Lane; Lake's Road; Lake's Road Extension; Murphy's Lane; and Trailer Park.	202
19	FOX HARBOUR: The Town of Fox Harbour including Burnt Hill Lane; Church Loop; Dreddy's Road; Graveyard Road; Green Road; Healey's Lane; Kelly's Lane; King's Point; Main Road; Murray's Lane; O'Leary's Lane; Sampson's Lane; Seaview Lane; Ship Harbour Road; Southside Road; Traverse's Lane; and Whiffen's Road.	167
20	SHIP HARBOUR: The community of Ship Harbour.	111
21	JERSEYSIDE: Battery Road; Blanche Street; Bradshaw Place; Cabot Street; Castle Hill Road; Elizabeth Street; Ferndale Road (southern residential area); Fort Louis Road; Gardiner Place; Guy Street; Humphrey Street; Jersey Hill; Joan's Place; O'Keefe's Lane; Old Castle Hill Road; Pittman Place; Power's Lane; and Whelan Place.	286
22	FRESHWATER (PLACENTIA BAY): Brook Lane; Brook Road; Duke's Lane; New Settlement Hill; Old Settlement Hill; Sampson's Lane; and Sampson's Lane Extension.	227
23	FRESHWATER (PLACENTIA BAY): Back Path Road; Evely's Hill; First Street; Freshwater Crescent; Kelly's Lane; Larkin Drive; Murphy's Lane; and Second Street.	210

ELECTORAL DISTRICT OF PLACENTIA - ST. MARY'S: SUMMARY OF POLLING DIVISIONS

Total number of Polling Divisions in District: 41

Total Number of Registered Electors in District: 8,932

Poll	Boundary Descriptions	Registered Electors
24	PLACENTIA: Amherst Road; Banker's Road; Basque Avenue; Blenheim Street; Cabot Street; Flynn Street; Gilbert Street; Gilwell Street; Hartigan Street; Hillview Street; Jubilee Street; Legion Street; McKendrick Street; Mount Pleasant Street; O'Keefe Street; O'Reilly Street; Orcan Drive; Osbourne Street; Patterson Drive; Riverside Crescent; Roche Street; Swan's Road; and Sweetman Avenue.	264
25	PLACENTIA: Atlantic Avenue; Bartlett Street; Beach Road; Blockhouse Road; Bruley Avenue; Churchill Avenue; Collins Lane; Collins Place; Corbin Street; Corrigan Place(Including Lions Manor Nursing Home and Placentia Health Care Centre, 1 Corrigan Place); Dixon Street; Gales Road; Gale's Road; Greene Street; Hatfield Place; King Street; Morley Drive (Including Beachside Manor, 11 Morley Drive); Prince William Drive; Roosevelt Avenue; and Verran Street.	305
26	PLACENTIA: Blockhouse Drive; Bonds Lane; Bond's Path; Burnt Woods Place; Lannon Place; Main Road; O'Flaherty Avenue; Old Point Verde Road; Smelt River Road; and Tunis Street.	226
27	PLACENTIA: Hannon's Avenue; Kelly Crescent; King's Lane; Miller's Road; Morrissey's Lane; O'Brien Street; Shaw's Lane; and Southeast Road (including the portion also known as Colinet Road that extends to Bridge number 5).	287
28	POINT VERDE, LITTLE BARASWAY (Placentia Bay), GREAT BARASWAY, SHIP COVE (Placentia Bay), and GOOSEBERRY COVE (Placentia Bay): The community of Point Verde including Cape Shore Highway; Lighthouse Road; Main Road; and Point Verde Road. The community of Little Barasway including Main Road; and Old Road. The community of Great Barasway including Main Road; Merrigan's Road; O'Keefe's Lane; and Old Road. The community of Ship Cove including Main Road. The community of Gooseberry Cove.	153
29	ANGEL'S COVE, PATRICK'S COVE and CUSLETT: The community of Angel's Cove including Coffey's Road; Cove Road; and Main Road. The community of Patrick's Cove including Beach Road; Main Road; McGrath's Road; and Mountain Road. The community of Cuslett including Main Road and Old Road.	100
30	ST. BRIDE'S: The Town of St. Bride's.	258
31	POINT LANCE: The Town of Point Lance.	88
32	BRANCH: The Town of Branch.	222
33	NORTH HARBOUR (St. Mary's Bay): The community of North Harbour (St. Mary's Bay).	75
34	COLINET and HARRICOTT: The Town of Colinet including Colinet Road (from the Main Road in Colinet to No 5 Bridge). The community of Harricott.	128
35	MOUNT CARMEL - MITCHELL'S BROOK - ST. CATHERINE'S: The Town of Mount Carmel - Mitchell's Brook - St. Catherine's.	283
36	ST. JOSEPH'S, FOREST FIELD, NEWBRIDGE and O'DONNELLS: The Town of St. Joseph's. The community of Forest Field. The community of Newbridge. The community of O'Donnells.	250
37	ADMIRAL'S BEACH: The Town of Admiral's Beach including Corcoran's Lane; Main Road; and Old Road.	118
38	MALL BAY and RIVERHEAD: The community of Mall Bay. The Town of Riverhead (including Lewis Personal Care Home, Riverhead)	145

ELECTORAL DISTRICT OF PLACENTIA - ST. MARY'S: SUMMARY OF POLLING DIVISIONS

Total number of Polling Divisions in District: 41

Total Number of Registered Electors in District: 8,932

Poll	Boundary Descriptions	Registered Electors
39	ST. MARY'S: Back Road; Battery Road; Bonia's Lane; Bowen's Lane; Cemetery Road; Court House Hill; Davis Lane; Dillon's Lane; Gulch Road; Lance Cove Road; Main Road (including Neville's Special Care Home, 483 Main Road); Molloy's Hill; Molloy's Lane; Mooney's Lane; Mount Road; Path End Road; Pitty Paw Path; Plant Road; Point Road; Walsh's Lane; and Yetman's Lane.	310
40	GASKIERS-POINT LA HAYE: The community of Point La Haye including Bishop's Road; Dunphy's Lane; East Loop Road; Main Road; and Timber Cove Road. The community of Gaskiers including Bog Land Road; Critch's Lane; Critch's Road; Highway 90; Kielly's Lane; Main Road; Old Back Road; Pumphouse Road; and West Loop Road.	197
41	ST. VINCENT'S, ST. STEPHEN'S and PETER'S RIVER: The town of St. Vincent's including Cape English Road; Cemetery Road; Charlie's Hill; Gibbon's Road; Hayward's Road; Highway 90; Main Road; Mayor Avenue; Moriarty's Lane; Moriarity's Road; Museum Road; Stamps Hill; The Flat; and Watson's Road. The town of St. Stephen's including Cove Hill and Highway 10 (That portion of Highway #10 within the municipal boundaries of St. Stephen's and Peter's River and that section which extends approximately 1.8 kilometers past the municipal boundary, toward the road leading to St. Shotts). The town of Peter's River including Fisherman's Road; Flemings Hill; Mill Road; and Molloy's Lane.	250

ELECTORAL DISTRICT OF PLACENTIA - ST. MARY'S: OFFICIAL RESULTS

No.	Polling Division	Eligible Voters		Ballots Counted				
		Revised 2019 List	Number of Swear Ins at the Polls	GAMBIN-WALSH, Sherry LIB	THORNE, Steve	WHELAN, Hilda PC	Rejected Ballots	Total Ballots
1	Salmonier Line	120	22	22	6	46	0	74
2	Brigus Junction - Mahers and Middle Gull Pond	100	26	28	9	41	0	78
3	Whitbourne and Ocean Pond	368	36	45	21	173	1	240
4	New Harbour	304	19	40	95	50	2	187
5	New Harbour	260	28	39	64	41	3	147
6	Hopeall	144	11	51	22	9	2	84
7	Green's Harbour	206	16	49	39	39	1	128
8	Green's Harbour	255	28	59	33	58	2	152
9	Dildo	257	36	75	52	40	0	167
10	Dildo and Broad Cove (Trinity Bay)	303	17	66	51	67	1	185
11	South Dildo, Old Shop, and Spread Eagle	332	47	99	44	55	0	198
12	Blaketown	217	35	48	40	58	1	147
13	Blaketown	185	17	54	26	36	1	117
14	Markland	157	25	32	18	56	1	107
15	Whitbourne and Placentia Junction	270	46	42	17	130	2	191
16	Dunville	291	10	75	19	54	0	148
17	Dunville	301	17	106	25	59	1	191
18	Dunville	202	7	70	13	32	0	115

ELECTORAL DISTRICT OF PLACENTIA - ST. MARY'S: OFFICIAL RESULTS

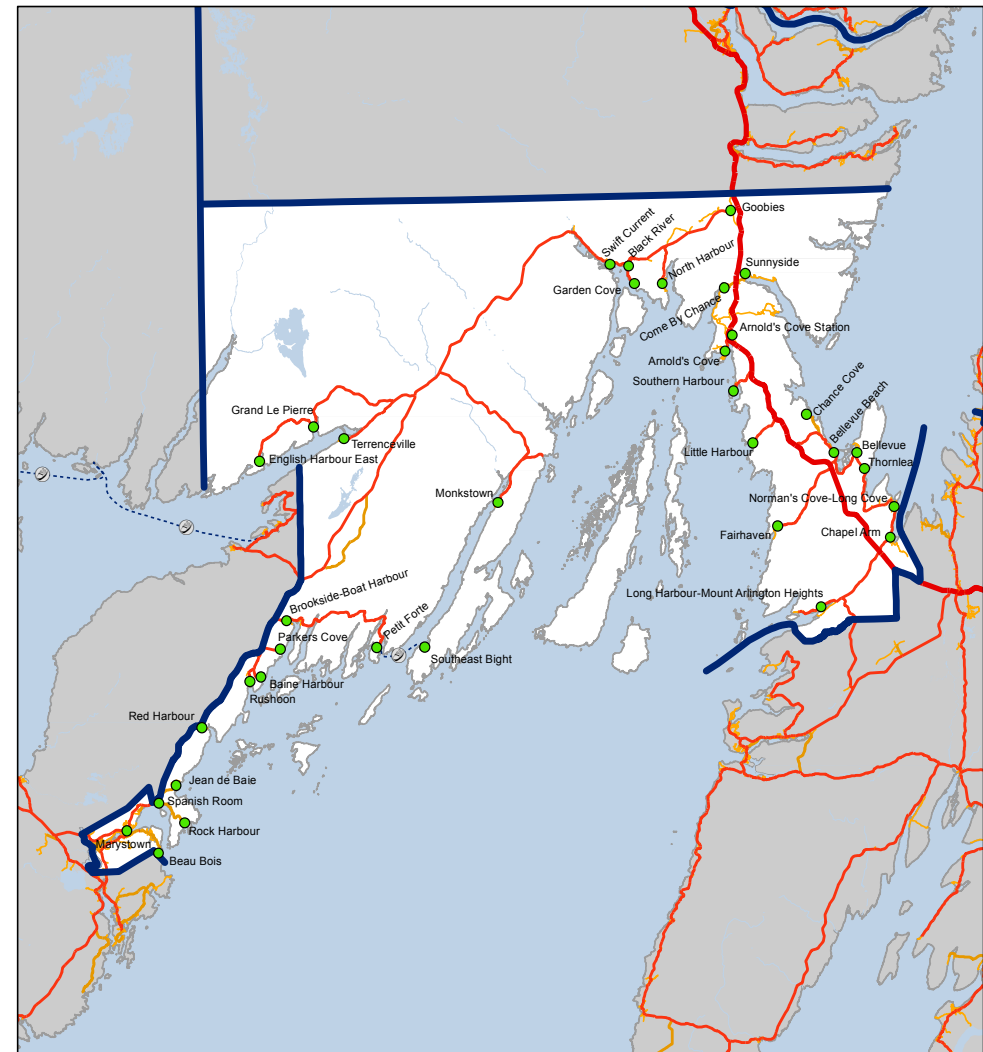
No.	Polling Division	Eligible Voters		Ballots Counted				
		Revised 2019 List	Number of Swear Ins at the Polls	GAMBIN-WALSH, Sherry LIB	THORNE, Steve	WHELAN, Hilda PC	Rejected Ballots	Total Ballots
19	Fox Harbour	167	11	43	14	53	0	110
20	Ship Harbour	111	10	49	2	15	0	66
21	Jerseyside	286	17	73	12	53	0	138
22	Freshwater (Placentia Bay)	227	10	64	18	46	0	128
23	Freshwater (Placentia Bay)	210	9	68	17	43	0	128
24	Placentia	264	26	75	15	64	0	154
25	Placentia	305	20	75	10	49	1	135
26	Placentia	226	15	62	14	61	1	138
27	Placentia	287	26	81	20	86	0	187
28	Point Verde, Little Barasway (Placentia Bay), Great Barasway, Ship Cove (Placentia Bay), and Gooseberry Cove (Placentia Bay)	153	7	42	12	41	0	95
29	Angel's Cove, Patrick's Cove, and Cuslett	100	2	26	2	26	0	54
30	St. Bride's	258	9	61	4	52	2	119
31	Point Lance	88	3	46	1	9	0	56
32	Branch	222	10	116	1	17	3	137
33	North Harbour (St. Mary's Bay)	75	10	37	2	16	0	55
34	Colinet and Harricott	128	27	53	7	38	2	100

ELECTORAL DISTRICT OF PLACENTIA - ST. MARY'S: OFFICIAL RESULTS

No.	Polling Division	Eligible Voters		Ballots Counted				
		Revised 2019 List	Number of Swear Ins at the Polls	GAMBIN-WALSH, Sherry LIB	THORNE, Steve	WHELAN, Hilda PC	Rejected Ballots	Total Ballots
35	Mount Carmel - Mitchell's Brook - St. Catherine's	283	14	62	14	92	1	169
36	St. Joseph's, Forest Field, Newbridge, and O'Donnells	250	11	59	5	52	0	116
37	Admiral's Beach	118	3	40	4	16	0	60
38	Riverhead and Mall Bay	145	10	61	4	33	0	98
39	St. Mary's	310	10	100	9	62	2	173
40	Gaskiers - Point La Haye	197	9	70	1	29	0	100
41	St. Vincent's, St. Stephen's, and Peter's River	250	7	93	6	46	1	146
42	Advance Poll - Dunville		11	83	5	48	0	136
43	Advance Poll - St. Bride's		2	12	1	27	0	40
44	Advance Poll - St. Mary's		5	35	1	16	0	52
45	Advance Poll - Dildo		20	58	18	40	1	117
46	Special Ballots		28	120	11	71	2	204
		8,932	785	2,764	824	2,245	34	5,867

POLLING DIVISION
 RECAPITULATION OF VOTES
 FOR THE ELECTORAL DISTRICT OF
 PLACENTIA WEST - BELLEVUE

May 16, 2019 Provincial General Election



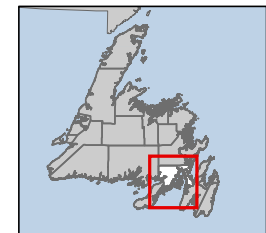
Provincial Electoral District:
Placentia West - Bellevue

2016 Population: 12,540
 Land Area: 4,645 km²

Legend
 ● Community
 — District Boundary

0 3.75 7.5 15
 Kilometers

Newfoundland Labrador Department of Finance
 Newfoundland & Labrador Statistics Agency



ELECTORAL DISTRICT OF PLACENTIA WEST - BELLEVUE: SUMMARY OF POLLING DIVISIONS

Total number of Polling Divisions in District: 51

Total Number of Registered Electors in District: 9,261

Poll	Boundary Descriptions	Registered Electors
1	LONG HARBOUR - MOUNT ARLINGTON HEIGHTS: The town of Long Harbour-Mount Arlington Heights including Bar Haven Road; Big Head Road; Brookside Boulevard; Church Road; Depot Road; Gamblin's Road; Heritage Road; Keating's Point Road; King's Point Road; Main Street (odd numbers 1 to 925, even numbers 54 to 924); Middle Pond Road; Newtown Road; Norman's Lane; Norman's Path; Old Mill Road; PumpHouse Road; and Veteran's Road.	189
2	CHAPEL ARM: The town of Chapel Arm including A M Pretty's Road; Arch Path Road; Bridget's Lane; Charlie's Cove Road; Gran's Lane; Little Gut Road; Main Road (odd and even numbers 1 to 499); Mill Path Road; Old Cabot Highway; Piste aux Mere Road; Pondsides Road; Route 201; Southern Cove Road; and Woodpath Road.	332
3	NORMAN'S COVE-LONG COVE: The community of Normans Cove including Back Road; Cemetery Road; Garden Hill Road; Hilltop Lane; Main Street (even numbers 2 to 238, odd numbers 1 to 233); Norman's Cove Lane; Norman's Cove Lane Extension; Piercey's Lane; Riverside Drive; and Riverview Avenue (including Green Mountain Lodge, 43 Riverview Avenue); and Smith's Lane.	284
4	NORMAN'S COVE-LONG COVE: The community of Long Cove including Beach Road; Long Cove Subdivision; Long Rocks Road; Main Street (odd numbers 237 to 371, even numbers 240 to 364); Oceanview Drive; Upshall's Lane; and White's Lane.	207
5	THORNLEA: The community of Thornlea including Maggie's Hill; Main Road; Myrtle's Place; and Thorne's Road.	87
6	FAIRHAVEN: The community of Fairhaven including Fairhaven Access Road; Lew Jarvis's Hill; and Main Road.	77
7	BELLEVUE: The community of Bellevue including Big Pond Path; Birchen Hill Lane; Black Brook Road; Cabot Highway (Route 201); Kristen Eva Lane; Long Point Road; Lynch's Lane; Main road; Mark's Lane; Old Road; Pike's Lane; Pinsent Lane; Ralph's Lane; Rattles Road; Southern Point; and Tamarack Place.	158
8	CHANCE COVE: The Town of Chance Cove including Back Cove Road; Bayview Road; Bram's Lane; Crann Lane; Forest Avenue; Forest Road; Harbour View Heights; Hilltop Road; Hollett's Road; Jacob's Lane; Main Road; Rantem Road; Saltwater Lane; Seaview Lane; Smith's Lane; Smith's Road; and Warren's Lane.	209
9	LITTLE HARBOUR EAST (PLACENTIA BAY): The community of Little Harbour East (Placentia Bay) including Hann's Road; Main Road; Spur Road; Upshall's Road.	78
10	SOUTHERN HARBOUR: Centennial Drive; Marine Drive; and Marine Centre Road.	171
11	SOUTHERN HARBOUR: Bayview Drive; Centennial Hill; Hickey's Lane; Municipal Drive; Oceanview Drive; Parsons Road; Red Island Place; St. Joseph's Place; Valleyview Drive; and Whiffen's Road.	167
12	ARNOLD'S COVE and ARNOLD'S COVE STATION: Arnold's Cove: Bordeaux Drive; Carolyn Drive; Cemetery Road; Harbour View Avenue; Harbour View Avenue Extension; Haystack Avenue; Monkstown Road; Port Anne Heights; Spencer's Cove Road (including Golden Years Manor, 42 to 44 Spencer's Cove Road and Hilltop Manor, 96 Spencer's Cove Road); Whiffen Head Road; and Woody Island Drive. The Community of Arnold's Cove Station including Main Road.	284

ELECTORAL DISTRICT OF PLACENTIA WEST - BELLEVUE: SUMMARY OF POLLING DIVISIONS

Total number of Polling Divisions in District: 51

Total Number of Registered Electors in District: 9,261

Poll	Boundary Descriptions	Registered Electors
13	ARNOLD'S COVE: Anderson Avenue; Church Road; High Liner Drive; Hollett Avenue; Kingwell Crescent; Main Road (including Killick Appartments, 268 Main Road); Peach Street; and Trowbridge Lane.	191
14	ARNOLD'S COVE: Adams Place; Bar Haven Heights; Harbour Buffett Road; Hynes Heights; Isle Valen Place; Merasheen Crescent; Slade's Lane; Tack's Beach Place; and Wareham Avenue.	261
15	COME BY CHANCE: The Town of Come By Chance including Alexander Gilbert Street; Coffen's Place; Cumby Road; Dan's Place; Lion's Place; Main Road; Refinery Road ; Rose's Lane; and Shaheen Crescent.	158
16	SUNNYSIDE: The town of Sunnyside including Bennett's Hill; Foote Avenue; Goulding Avenue; Leander Place; Luther's Lane; Luther's Point; Main Street; Max's Lane; Mercer Street; Parson's Road; Path End; Post Office Road; School Lane; The Point; Thistle Street; and Tower Road.	305
17	GOOBIES: The community of Goobies including Green's Lane; Main Road (also known as Goobies North; Goobies South); Old Mill Road; and Tramway Cove Road.	92
18	NORTH HARBOUR (Placentia Bay): The community of North Harbour (Placentia Bay) including Brookside Lane; Gaze Point; Goose Cove Road; Hoben's Hill; Island Road; Main Road; Parsonage Road; Reid's Lane; The Point; and Woody Island Road.	154
19	GARDEN COVE: The community of Garden Cove including Church Road; Hollett's Road; Lockyer's Road; and Main Road.	70
20	SWIFT CURRENT: The community of Swift Current including Academy Hill; Black River; Darby's Cove Road; Highway 210 (that section of highway from Swift Current to Pipers Hole River Park); Hollett's Point; Maple Crescent; Memorial Lane; Old Church Road; Seaview Drive; Sharpe's Lane; and Shoal Cove Heights.	172
21	MONKSTOWN: The community of Monkstown.	24
22	TERRENCEVILLE: Main Drive (even and odd numbers 2 to 687).	163
23	TERRENCEVILLE: Barasway Drive; Central Drive; East Side Drive; First Avenue; Ocean View Drive; Second Avenue; Third Avenue; and West Side Drive.	194
24	GRAND LE PIERRE: The Town of Grand Le Pierre including Anderson Avenue; Bolt Lane; Cabot Road; Carson Avenue; Church Street; Elizabeth Avenue; Evergreen Avenue; Fall Road; Grip Hill Road; Kearley's Lane; Main Street; Newtown Road; School Street; and Water Street.	190
25	ENGLISH HARBOUR EAST: The Town of English Harbour East including Beaver Pond Road; Emberly's Lane; Joe's Hill; Main Street; Old Path; Old School Road; School Road; and Wharf Road.	120
26	BOAT HARBOUR WEST: The community of Boat Harbour West including Main Street.	133
27	PETITE FORTE: The community of Petite Forte including Main Road.	71
28	SOUTH EAST BIGHT: The community of South East Bight.	72

ELECTORAL DISTRICT OF PLACENTIA WEST - BELLEVUE: SUMMARY OF POLLING DIVISIONS

Total number of Polling Divisions in District: 51

Total Number of Registered Electors in District: 9,261

Poll	Boundary Descriptions	Registered Electors
29	BROOKSIDE: The community of Brookside including Main Street.	52
30	PARKERS COVE: The Town of Parkers Cove including Alex Murphy's Road; Church Road; Ed Synard's Road; Foote's Lane; Fred Synard's Road; Hayes Point; Jones Lane; M.G. Road; Main Road(with portions of the main road also know as Harbour Road and The Gut); New Branch Road; Oceanview Drive; Old Branch Road; Red Cove; and Synard's Lane.	232
31	RUSHOON: The Town of Rushoon including Cliff Road; Main Road; Old Road; Playground Loop; Shop Lane; and Wharf Road.	216
32	BAINE HARBOUR: The Town of Baine Harbour including Baine Harbour Road; Hill Road; and Main Road.	99
33	RED HARBOUR: The Town of Red Harbour including Access Road; Fireman's Lane; Main Road; Paddle's Lane; Senior's Road; Smith's Lane; and Wharf Road.	133
34	SPANISH ROOM, JEAN DE BAIE and MARYSTOWN (MOORING COVE): The community of Spanish Room including Brake's Road; Cashel's Cove Road; Old Road North; Old Road South; Old South Road Extension; and Spanish Room Road (also known as Main Road). The community of Jean de Baie including Back Road; Coady's Lane; Community Center Road; Main Road; and Molloy's Lane. The community of Mooring Cove including Atlantic Street; Clam Pnd Access Road; Foxhill Resovoir Access Road; John McCarthy's Road; McGettigan Boulevard (odd numbers 369 to 783, even numbers 370 to 782); Nolan's Road; and Power's Road.	273
35	ROCK HARBOUR: The community of Rock Harbour.	27
36	MARYSTOWN: Argyle Street; Baird Place; Bayview Street (East and West portions including Fitzpatricks and Dober Apartments); Butler's Road; Coady's Meadow; Dober's Lane; Dock Lane; Ducey's Lane; Ducey's Trailer Park; Lambe's Road; Max Shea's Road; Memorial Drive; Michael Ducey's Road; Sadie Ducey's Road; and Smith's Road.	204
37	MARYSTOWN: Centennial Road; Forest Road (including Kinsmen Manor, 46 to 54 Forest Road); Harris Drive (odd numbers 1 to 41); Harris Drive Extension; Harris Drive Business Park Road; Park Road; Thompson Street; and Wilson Street.	251
38	MARYSTOWN: Atlantic Crescent; Brenton Place; Fleming Place; Harris Drive (even numbers 2 to 124, odd numbers 45 to 123 including Brentwood Village, 85A Harris Drive); Smallwood Crescent; St. Mary's Road; and Track Road.	300
39	MARYSTOWN: Baker Place; Baker's Cove Road; Bill Barry's Road; Columbia Drive; John Hannam's Road; McGettigan Boulevard (odd numbers 1 to 265, even numbers 2 to 168); Penney Street; Queen Street; School Road; Stapleton's Road; and Ville Marie Drive (even numbers 2 to 362, odd numbers 1 to 373 including Archies Apartments, 181 Ville Marie Drive).	223
40	MARYSTOWN: Basin Crescent; Brake's Subdivision; Cyril Drake's Road; Drake's Road; Hannam Road; Harbourview Crescent; Lundrigan's Road; Maryanne Place; Mitchell's Road North; Mitchell's Road South; Pittman's Road; Powers Lane; and Ville Marie Drive (even numbers 364 to 582, odd numbers 375 to 579 including Harbour View Apartments, 577 Ville Marie Drive).	287

ELECTORAL DISTRICT OF PLACENTIA WEST - BELLEVUE: SUMMARY OF POLLING DIVISIONS

Total number of Polling Divisions in District: 51

Total Number of Registered Electors in District: 9,261

Poll	Boundary Descriptions	Registered Electors
41	MARYSTOWN (CRESTON NORTH): Bill Hodder's Road; Bridget Place; Church Road; Collins' Road; Dick's Head Road; Dock Point Road; Isaac's Point Road; King's Road; Mayo's Lane; Northwest Road; Rogers' Road; Spruce Place; Spruce Hill Road (including Smiths Apartments, 4 Spruce Hill Road); and Ville Marie Drive (odd numbers 581 to 961, even numbers 584 to 958).	270
42	MARYSTOWN (CRESTON): Barter's Place; Birchy Island Road; Cleal's Road; Creston Boulevard (even numbers 140 to 342, odd numbers 151 to 391); Dodge's Road; Dunford Place; Elizabeth Street; Gifford's Road; Roger's Place; Sea Bonnie Place and Wiscombe's Road.	278
43	MARYSTOWN: Cheeke's Road; Clarke's Road; Creston Boulevard (odd numbers 1 to 149, even numbers 2 to 138); Gover's Road; Reddy's Road; Stacey's Road; Tolt Road; and Water Street West.	238
44	MARYSTOWN: Bellaventure Heights; Brennan's Road; Kelly's Road; Leteic's Road; Marine Drive (odd numbers 1 to 35, even numbers 2 to 122); Molloy's Road; Narcissus Road; Old Mill Road; Spencer's Road; Water Street East; and William Drake's Road.	175
45	MARYSTOWN: Mount Vincent Crescent (including Marystown Retirement Centre, 66 Mount Vincent Crescent).	230
46	MARYSTOWN: Dunphy's Road; Hobey's Road; Isabella Street; Marine Drive (even numbers 124 to 264, odd numbers 125 to 247); Pidgeon's Road; and Reid Crescent.	235
47	MARYSTOWN (LITTLE BAY): Catherine Street; Dober's Lane; Dober's Road; Hanrahan's Road; Jim Farrell's Road; Kelly's Pond Road; Kilfoy's Road; Marine Drive (odd numbers 249 to 331, even numbers 266 to 350); Murphy's Hill; Murphy's Road; and Peter Murphy's Road.	160
48	MARYSTOWN (LITTLE BAY) and BEAU BOIS: Aloysius Farrell's Road; Fitzpatrick's Road; Hillview Heights; Hillview Road; Leo Power's Road; Main Street; Martin Farrell's Road; Rennie's Road; Walsh's Road; and Wilson's Lane. The community of Beau Bois.	157
49	MARYSTOWN (CRESTON): Bertha's Place; Greenwood Street; Greenwood Street Extension; Greenwood Street West; Henry Mayo's Road; John Street; and Samenea's Place.	169
50	MARYSTOWN (CRESTON): Brake's Place; Canning Road; Charlotte Avenue (including Ducet Apartments, 4 Charlotte Avenue); Charlotte Street; Doucette Place; Farewell's Road; Janie's Place; Kimberly Place; Levi's Road; Mayo's Road; Rebecca's Road; and Silver Maple Court.	156
51	MARYSTOWN (CRESTON): Chislett's Road; Creston Boulevard (even numbers 354 to 680, odd numbers 399 to 681); Crocker's Crescent; Crocker's Road; Crocker's Point Road; Dinah's Road; Dowden Place; Hollett's Road; Hollett's Road Extension; Legge's Road; Markland Road.	283

ELECTORAL DISTRICT OF PLACENTIA WEST - BELLEVUE: OFFICIAL RESULTS

No.	Polling Division	Eligible Voters		Ballots Counted			
		Revised 2019 List	Number of Swear Ins at the Polls	BROWNE, Mark LIB	DWYER, Jeff PC	Rejected Ballots	Total Ballots
1	Long Harbour - Mount Arlington Heights	189	12	70	71	3	144
2	Chapel Arm	332	21	58	140	1	199
3	Norman's Cove - Long Cove	284	21	74	86	1	161
4	Long Cove	207	25	70	72	0	142
5	Thornlea	87	2	20	30	0	50
6	Fairhaven	77	5	43	11	0	54
7	Bellevue	158	20	61	65	0	126
8	Chance Cove	209	10	100	48	3	151
9	Little Harbour East (Placentia Bay)	78	4	32	19	0	51
10	Southern Harbour	171	5	27	53	1	81
11	Southern Harbour	167	3	18	52	0	70
12	Arnold's Cove and Arnold's Cove Station	284	16	79	54	0	133
13	Arnold's Cove	191	15	63	36	0	99
14	Arnold's Cove	261	8	86	31	1	118
15	Come By Chance	158	19	67	38	0	105
16	Sunnyside	305	18	85	75	2	162
17	Goobies	92	9	26	34	2	62
18	North Harbour (Placentia Bay)	154	6	44	35	0	79
19	Garden Cove	70	7	28	18	0	46
20	Swift Current	172	11	70	42	1	113
21	Monkstown	24	0	2	5	0	7

ELECTORAL DISTRICT OF PLACENTIA WEST - BELLEVUE: OFFICIAL RESULTS

No.	Polling Division	Eligible Voters		Ballots Counted			
		Revised 2019 List	Number of Swear Ins at the Polls	BROWNE, Mark LIB	DWYER, Jeff PC	Rejected Ballots	Total Ballots
22	Terrenceville	163	20	22	72	1	95
23	Terrenceville	194	5	27	62	0	89
24	Grand Le Pierre	190	10	31	69	0	100
25	English Harbour East	120	4	36	15	0	51
26	Boat Harbour West	133	6	18	60	4	82
27	Petite Forte	71	1	22	17	1	40
28	South East Bight	72	9	14	36	0	50
29	Brookside	52	4	4	30	1	35
30	Parkers Cove	232	16	47	75	5	127
31	Rushoon	216	9	49	55	1	105
32	Baine Harbour	99	9	21	52	0	73
33	Red Harbour	133	6	38	41	0	79
34	Spanish Room, Jean De Baie, and Marystown (Mooring Cove)	273	88	77	144	1	222
35	Rock Harbour	27	11	10	17	0	27
36	Marystown	204	20	40	94	1	135
37	Marystown	251	15	35	84	2	121
38	Marystown	300	37	70	91	2	163
39	Marystown	223	13	39	83	3	125
40	Marystown	287	29	62	101	3	166
41	Marystown (Creston North)	270	31	49	103	0	152

ELECTORAL DISTRICT OF PLACENTIA WEST - BELLEVUE: OFFICIAL RESULTS

No.	Polling Division	Eligible Voters		Ballots Counted			
		Revised 2019 List	Number of Swear Ins at the Polls	BROWNE, Mark LIB	DWYER, Jeff PC	Rejected Ballots	Total Ballots
42	Marystown (Creston)	278	25	74	94	0	168
43	Marystown	238	16	40	74	0	114
44	Marystown	175	13	41	58	1	100
45	Marystown	230	9	29	39	2	70
46	Marystown	235	21	45	71	3	119
47	Marystown (Little Bay)	160	8	52	46	0	98
48	Marystown (Little Bay) and Beau Bois	157	36	44	76	0	120
49	Marystown (Creston)	169	26	32	81	0	113
50	Marystown (Creston)	156	14	34	73	0	107
51	Marystown (Creston)	283	18	54	96	2	152
52	Advance Poll - Chapel Arm		4	21	49	0	70
53	Advance Poll - Arnold's Cove		5	43	23	0	66
54	Advance Poll - Marystown		10	49	73	2	124
55	Advance Poll - Marystown		10	30	74	2	106
56	Special Ballots		38	245	120	3	368
		9,261	833	2,667	3,363	55	6,085

POLLING DIVISION
 RECAPITULATION OF VOTES
 FOR THE ELECTORAL DISTRICT OF
 ST. BARBE - L'ANSE AUX MEADOWS

May 16, 2019 Provincial General Election

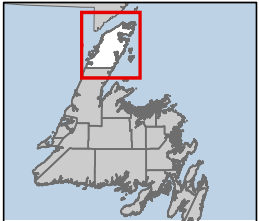


Provincial Electoral District:
St. Barbe - L'Anse aux Meadows

2016 Population: 11,315
 Land Area: 8,600 km²

Legend
 ● Community
 — District Boundary

0 4.5 9 18



ELECTORAL DISTRICT OF ST. BARBE - L'ANSE AUX MEADOWS: SUMMARY OF POLLING DIVISIONS

Total number of Polling Divisions in District: 44

Total Number of Registered Electors in District: 8,803

Poll	Boundary Descriptions	Registered Electors
1	STRAITSVIEW, HAY COVE, L'ANSE-AUX-MEADOWS, NODDY BAY and QUIRPON: The communities of Straitsview; Hay Cove; L'Anse-Aux-Meadows; Noddy Bay including Pete's Road and Quirpon including Boyce Robert's Avenue; Quirpon Road; and Southern Tickle Road.	225
2	ST. LUNAIRE-GRIQUET: The community of Griquet including Centennial Drive; Dark Tickle Junction; Deer View Drive; East Shore Drive; Evergreen Avenue; Fairview Road; Fish Brook Valley; Gunners Brook Road; Harbour View Drive; Hillgrade Drive; Island View Drive; Main Street; Newtown Road; Russell Brook Road; Shady Lane; Stoneville Lane; White Cape Avenue; and Wildwood Drive.	214
3	ST. LUNAIRE-GRIQUET: The community of St. Lunaire including Bayview Drive; Circular Road; Edgewood Lane; Grassy Lane; Hillview Heights; Lower Cove Road; Main Loop; Main Street (also known as Highway 436); Meadow Lane; Mountain Drive; Old Peat Road; Pier Drive; Pleasant Drive; Prospect Lane; Spruce Lane; Sugar Heights; and Sunset Drive.	240
4	SHIP COVE (Northern Peninsula) and CAPE ONION: The community of Ship Cove including Decker's Lane; Droke Road; Eldred Bessey's Road; Jenney's Lane; Main Street; Point Road; Ron Taylor's Road; and Taylor's Lane. The community of Cape Onion.	73
5	RALEIGH: The Town of Raleigh including Back Cove Road; C and D Taylor's Lane; Cape Road; Lodge Road; Loop Road; Main Road; Neck Road; Raleigh Road; School Road; Ship Cove Road; Smith's Lane; and Taylor's Lane.	149
6	ST. ANTHONY BIGHT, ST. CAROLS and GREAT BREHAT: The community of St. Anthony Bight including Bern Pilgrim's Road; Dean Patey's Road; Ern Patey's Road; Jim Pilgrim's Road; Lorne Pilgrim's Road; Main Road; Ralph Simms Road; Tom Simm's Road; Wade Pilgrim's Road. The community of Great Brehat including Alex Noble's Road; Garland Hillier's Road; Jim Cull's Road; Main Road; and Wilf Cull's Road. The community of St. Carols.	232
7	ST. ANTHONY: Brunswick Road; Elm Road; Juniper Road; Locke's Cove Road; North Street (odd numbers 1 to 51); Short Street; and Willow Road.	178
8	ST. ANTHONY: Birch Road; Cabot Street; Cormack Street; East Street (odd numbers 1 to 77, even numbers 2 to 80); North Street (even numbers 2 to 80); and Oak Road.	223
9	ST. ANTHONY: Alder Road; Avalon Road; Boyd's Road; East Street (even numbers 172 to 294, odd numbers 227 to 327); English Drive; Essex Drive; Fennimore Road; Johnson's Road; Lamage Point Road; LeMaire Road; Murray's Road; Patey's Road; Richard's Road; Squires Avenue; St. Marguerite Road; and Theatre Road.	235
10	ST. ANTHONY: Barney Place; Bayview Road; East Street (odd numbers 79 to 225 and even numbers 82 to 170); Little Brehat Road; Snow's Road; Spruce Lane; Trawl Cove Road; and Water Street.	297
11	ST. ANTHONY: Barn Road; Carlson Drive; Elementary School Road; Goose Cove Road; Harbourview Road; Hospital Road; Husky Drive; Maraval Road; Marine Drive; McCado Drive; MCPL Kirk Noel Drive; Moores Drive; Old Peat Road; Ollerhead Road; Pike's Lane; Simms Lane; and West Street (even numbers 2 to 228, odd numbers 1 to 227 including Charles S. Curtis Memorial Hospital, 200 West Street and excluding Shirley's Haven Seniors Citizens Home, 148 West Street; John M. Gray Centre, 178-200 West Street; Old Hospital, 262-272 West Street; and Mack House 282-288 West Street.	248

ELECTORAL DISTRICT OF ST. BARBE - L'ANSE AUX MEADOWS: SUMMARY OF POLLING DIVISIONS

Total number of Polling Divisions in District: 44

Total Number of Registered Electors in District: 8,803

Poll	Boundary Descriptions	Registered Electors
12	ST. ANTHONY: Douglas Crescent (odd and even numbers 1 to 40 including Senior Cottages and McConnel Centre); Grenfell Crescent; High School Road; Starigan Hill; Tucker's Lane; and West Street (Numbers 148, 178 to 200, 262 to 272, and 282 to 288 including Shirley's Haven Seniors Citizens Home, 148 West Street; John M. Gray Centre, 178-200 West Street; Old Hospital, 262-272 West Street; and Mack House, 282-288 West Street).	210
13	ST. ANTHONY: American Drive; Balsam Drive; Cremaillere Road; Fishing Point Road; Gully Bank Road; Lodge Hill Place; Mountain Drive; North West Arm (Cabin Area); Pateyville Road; Penney Place; Sulley Road, and West Street (odd numbers 229 to 367, even numbers 278 to 390 excluding Mack House, 282-288 West Street).	259
14	GOOSE COVE EAST: The Town of Goose Cove East including: Circle Road; Fishot Drive; Harbourview Drive; Main Street; Main Road; Marsh Road; Midway Avenue; and Seashore Road.	167
15	COOK'S HARBOUR, WILD BIGHT, CAPE NORMAN, NORTH BOAT HARBOUR: The Town of Cook's Harbour including Back Cove Road; Bay View Road; Bedrock Lane; Cook's Lane; Hillcrest Avenue; Main Street; Ocean View Road; Pleasant Avenue; Rainbow Crescent; and Valley Road. The communities of Wild Bight, Cape Norman, and North Boat Harbour.	153
16	GREEN ISLAND BROOK, LOWER COVE (Northern Peninsula) and EDDIES COVE: The community of Green Island Brook including Diamond Road; Henry Hughes Road; Herb Diamond's Road; Levi Noseworthy's Road; Main Road; and Wharf Road. The community of Eddies Cove including Parrill's Road; William's Road; and Will Coat's Road. The community of Lower Cove.	191
17	GREEN ISLAND COVE and PINES COVE: The community of Green Island Cove including 430 Highway (That portion extending through Green Island Cove); Bushy's Road; Elared McLean's Road; George Mitchelmore's Road; John Tom's Road; Main Road; Raymond McLean's Road; Willis Mitchelmore's Road; Winsor McLean's Road. The community of Pines Cove including Pines Cove Road; Ralph Crane's Road; and Stanley Hedge's Road.	182
18	SANDY COVE (Northern Peninsula) and SHOAL COVE EAST: The town of Sandy Cove including Alvin White's Road; Cliff White's Road; Curling White's Road; Elared Cole's Road; George Will White's Road; Gerald Cole's Road; Harrison White Sr. Road; Harrison White Jr Road; Henry White's Road; Highway 430 (that portion beginning in Sandy Cove, Northern Peninsula and extending east through Shoal Cove East); Howard White's Road; Jacob White's Road; Minnie White's Road; Nelson White's Road; Tamsie White's Road; Trent White's Road; Warehouse Road; Wharf Road; Winston Cole's Road. The community of Shoal Cove East including Shoal Cove East Road.	170
19	SAVAGE COVE: The community of Savage Cove including Albert Cole's Road; Clayton Way's Road; Don Way's Road; Earl Way's Road; Hodges Road; Lloyd Cole's Crescent; Main Street; Matchim's Road; Noseworthy's Lane; Quinlan's Road; Scott Way's Road; Steven's Road; and Wharf Road.	159
20	FLOWER'S COVE and NAMELESS COVE: The Town of Flower's Cove including Burkes Road; Canon Richards Road; Carnell's Lane; Cemetery Road; Cross Street; Gardners Lane; Genge Place; Grenfell Avenue; Hilltop Lane; Lawless's Road; Main Street; Norman's Place; Park Avenue; Rose's Hill; Seaside Avenue; Smallwood Place; Viking Trail (including Ivy Durley Place and Richfell Place); Way's Street; Whalen's Lane. The community of Nameless Cove.	263
21	DEADMAN'S COVE, SALMON ROCK and BEAR COVE (Northern Peninsula): The community of Deadman's Cove including Main Road. The community of Salmon Rock including Carl Gould's Road; Chamber's Road; Curtis Chamber's Road; Garfield Gould's Road; and Main Road. The community of Bear Cove including Augus Gould's Road; Don Gould's Road; Main Road; Porter's Road; and Wharf Road.	96

ELECTORAL DISTRICT OF ST. BARBE - L'ANSE AUX MEADOWS: SUMMARY OF POLLING DIVISIONS

Total number of Polling Divisions in District: 44

Total Number of Registered Electors in District: 8,803

Poll	Boundary Descriptions	Registered Electors
22	ANCHOR POINT: The Town of Anchor Point including Anchor Place; Beetle Lane; Center Road; Crescent Street; Genge Place; Loop Road; Main Street; North Street; Oceanview Drive; South Street; Subdivision Road; Teacher's Lane; and Wizard Street.	231
23	BLACK DUCK COVE (Northern Peninsula), PIGEON COVE, AND ST. BARBE: The community of Black Duck Cove including Curtis Dredge Road; Jacob Dredge Road; Loop Road; and Post Office Road. The community of Pigeon Cove including Pigeon Cove Road. The Town of St. Barbe including Applin's Road; Doyle's Road; Mary Toope's Road; and St. Barbe Ferry Road.	253
24	FORRESTERS POINT: The community of Forresters Point including Cat Road; Forrester's Point Main Road; Loop Road; and Taylor's Road.	171
25	POND COVE, BLUE COVE, PLUM POINT and BRIG BAY: The community of Pond Cove including Pond Cove Road. The community of Blue Cove including Carnell's Road; David Chamber Road; Eastern Blue Cove Road; Garfield Chamber's Road; School Road; and Western Cove Road. The community of Plum Point including 430 Highway (That portion extending from it's intersection with Highway 432 eastwards through Plum Point); Ben Coomb's Road; Chesley Samson's Road; Coomb's Auto Body Road; Ethridge's Road; Howard Coomb's Road; Plum Point Wharf Road; and Roy Gibbons Drive. The community of Brig Bay including Brig Bay Road; Fish Plant Road; Hoddiniott's Road; Old School Road; Peter Samson's Road; and Sansford's Road.	270
26	BIRD COVE: The Town of Bird Cove including Big Droke Drive; Birchwood Lane; Caines Lane; Circle Drive; Evergreen Lane; French Shore Drive; Gould's Lane; Long Pond Lane; Mahar's Lane; Maple Lane; Michael's Drive; Myer's Lane; Oceanview Lane; Parish Lane; Pondview Lane; Seaside Drive; and Woody Hill Lane.	147
27	CASTOR RIVER SOUTH and CASTOR RIVER NORTH: The community of Castor River South including Castor River South Local Road; Lawrence Rumbolt's Road; Ruban Gaulton's Road; and Wharf Road. The community of Castor River North including Abe Rumbolt's Road; Castor River North Local Road; Pius Tatchell's Road; and Post Office Road.	242
28	BARTLETT'S HARBOUR: The community of Bartlett's Harbour including Cemetery Road; Dorman Caine Road; Eugeen Plowman's Road; Gerald Caines Road; Main Street; Myer's Road; Ron Myer's Road; and Wharf Road.	103
29	EDDIES COVE WEST AND BARR'D HARBOUR: The community of Eddies Cove West including Eddies Cove West Local Road; Eymard Offrey's Road; Galliot's Road and Highway 430 (also known as Main Road). The community of Barr'd Harbour including Highway 430 (also known as Main Road).	42
30	HAWKE'S BAY: The Town of Hawke's Bay including Alexander's Lane; Bayview Drive (also known as Back Road); Bowater Drive; Farm Road; Main Street (also known as Route 430); Otter Pond Road; Perry's Lane; Playground Road; Torrent River Road; Valley Drive; and Valley Drive Extension.	266
31	RIVER OF PONDS: The Town of River of Ponds including Beach Street; Branch Road; Church Street; First Street; Harpoon Road; Harpoon Road Extension; High Street; High Street Extension; Main Road (also known as Route 430); Second Street; and Spirit Cove Road.	157
32	PORT SAUNDERS: Biggin's Lane; Caines Road; Church Avenue; Church of England Road; Dobbin's Lane; Main Street; Marine Drive; Payne's Lane; Saunders Avenue; and Trailer Court Road.	217

ELECTORAL DISTRICT OF ST. BARBE - L'ANSE AUX MEADOWS: SUMMARY OF POLLING DIVISIONS

Total number of Polling Divisions in District: 44

Total Number of Registered Electors in District: 8,803

Poll	Boundary Descriptions	Registered Electors
33	PORT SAUNDERS: Central Avenue; Coles Lane; Hamlyn's Road; Head Road; Hillside Avenue; Hospital Lane (including Northern Retirement Home, 1 Hospital Lane; and Rufus Guinchard Health Care Centre, 1 to 3 Hospital Lane); House's Lane; Lavers' Lane; Oceanview Drive; Route 430-28 (including St. Barbe Central Manor for Seniors, 160 Route 430-28); Ryan's Road; Seaview Avenue; Shoreline Avenue; Spruce Drive; Sunset Drive; Taylor's Avenue; and Tuckamore Place.	283
34	PORT AU CHOIX: Atkin's Drive; Beothuck Drive; Billard's Lane; Bromley Drive; Bromley Drive Extension; Brookside Avenue; Carty Place; Dorset Drive; Elizabeth Square; Fairview Avenue; Farwell Drive; Harbourview Drive; Lavers' Drive; Park Street; Point Riche Road; Spruce Road; Summit Lane; Trailer Court Road; and Winterhouse Road.	274
35	PORT AU CHOIX: Back Arm Road; Burnt Marsh Road; Catoche Place; Dobbin's Lane; Fisher's Street; Forest Road; Gaslard's Lane; Gould's Lane; Kelly's Lane; Murphy's Drive; Northcott's Lane; Old Eddies Cove Road; Philip Drive; Plowman's Field; Ridge Road; Route 430-28; Rue Belanger; Rumbolt's Field; Shoreline Road; Spence's Lane; and Woodland Road.	248
36	SHOAL COVE WEST, REEFS HARBOUR and NEW FEROLLE: The community of Shoal Cove West including Back Road; George Baines Road; Israel Coombs Road; Reet's Harbour Road; Royal Applin's Road; Ryland Road; Tim Applin's Road; and Tom Barnes Road. The community of Reefs Harbour including School Road; and White's Road. The community of New Ferolle including Ferolle Harbour; Ferolle Point; Hughes Road; Jim Doyles Road; John Hynes Road; and Raymond Hynes Road.	193
37	MAIN BROOK and BURNT POINT (Northern Peninsula): The Town of Main Brook including; Cemetary Road; D.O.T. Road; Eighteen Road ; Florence Avenue; Main Street; Ollerhead's Avenue; Park Avenue ; Pilgrim's Avenue; Tickle Lane ; Town Avenue; Water Street; and William's Avenue. The community of Burnt Point including Bowater Drive; Government Wharf Road; and Southwest Pond Poad.	211
38	CROQUE and ST. JULIENS: The community of Croque including Flynn's Road; Stage Road; and Wharf Road. The community of St. Juliens including Plant Road.	65
39	CONCHE: The Town of Conche including Bernies Lane; Casey's Lane; Chaytors Lane; Church Lane; Crouse Drive; Dowers Lane; Foley's Avenue; Harbour Drive; Island View Drive ; Martinque Drive; Simmonds Hill; and Stage Cove Road.	143
40	RODDICKTON: Balsam Avenue; Circular Road; Dawes Lane; Decker Lane; Grenfell Place; Harbour Drive (even numbers 2 to 28, odd numbers 1 to 25 including Roddickton House, 1 to 3 Harbour Drive); Humby's Road; Major's Street; Norman's Lane; Pollard's Road; Reids Lane; Tiggy's Lane; and Weir's Avenue (formerly known as Central Avenue).	302
41	RODDICKTON: Bayview Road; Brookside Drive; Church Road; Cloud Drive; Collegiate Drive; Frank's Road; Harbour Drive (even numbers 30 to 58, odd numbers 27 to 51); Harbour Drive Extension; Hilltop Crescent; Marine Drive; and Old Mill Road.	267
42	BIDE ARM: The community of Bide Arm including Lower Road; Main Road; and Route 433.	142
43	ENGLEE: Canning's Heights; Darius Street; Dorset Drive; Fillier's Road; French Isle Road; French's Lane; Gillard Place; Hillview Road; Hiscock's Lane; Main Street; Manuse Road; McDonald Drive; Newman's Lane; Philips Drive; Shoe Pond Court; and White's Road.	251
44	ENGLEE: Barrick's Hill; Batteau Cove Road; Bayview Court; Bayview Heights; Hancock's Lane; Heights Cove Road; Hillside Avenue; and Marine Side Drive.	161

ELECTORAL DISTRICT OF ST. BARBE - L'ANSE AUX MEADOWS: OFFICIAL RESULTS

No.	Polling Division	Eligible Voters		Ballots Counted				
		Revised 2019 List	Number of Swear Ins at the Polls	FITZGERALD, Sheila PC	MITCHELMORE, Christopher LIB	MITCHELMORE, Ford Non-Affiliated	Rejected Ballots	Total Ballots
1	Straitsview, Hay Cove, L'Anse-aux-Meadows, Noddy Bay, and Quirpon	225	19	18	124	4	1	147
2	St. Lunaire-Griquet	214	11	32	80	2	2	116
3	St. Lunaire-Griquet	240	13	39	94	1	0	134
4	Ship Cove (Northern Peninsula) and Cape Onion	73	2	13	21	1	0	35
5	Raleigh	149	10	31	62	3	0	96
6	St. Anthony Bight, St Carols, and Great Brehat	232	8	31	90	4	0	125
7	St. Anthony	178	14	47	52	0	1	100
8	St. Anthony	223	5	46	61	5	0	112
9	St. Anthony	235	11	60	64	6	1	131
10	St. Anthony	297	26	53	103	8	0	164
11	St. Anthony	248	38	70	85	3	5	163
12	St. Anthony	210	30	32	36	2	1	71
13	St. Anthony	259	25	45	98	1	2	146
14	Goose Cove East	167	10	20	64	4	0	88
15	Cook's Harbour, Wild Bight, Cape Norman, North Boat Harbour	153	9	38	52	2	0	92
16	Green Island Brook, Lower Cove (Northern Peninsula), and Eddies Cove	191	11	29	84	5	0	118

ELECTORAL DISTRICT OF ST. BARBE - L'ANSE AUX MEADOWS: OFFICIAL RESULTS

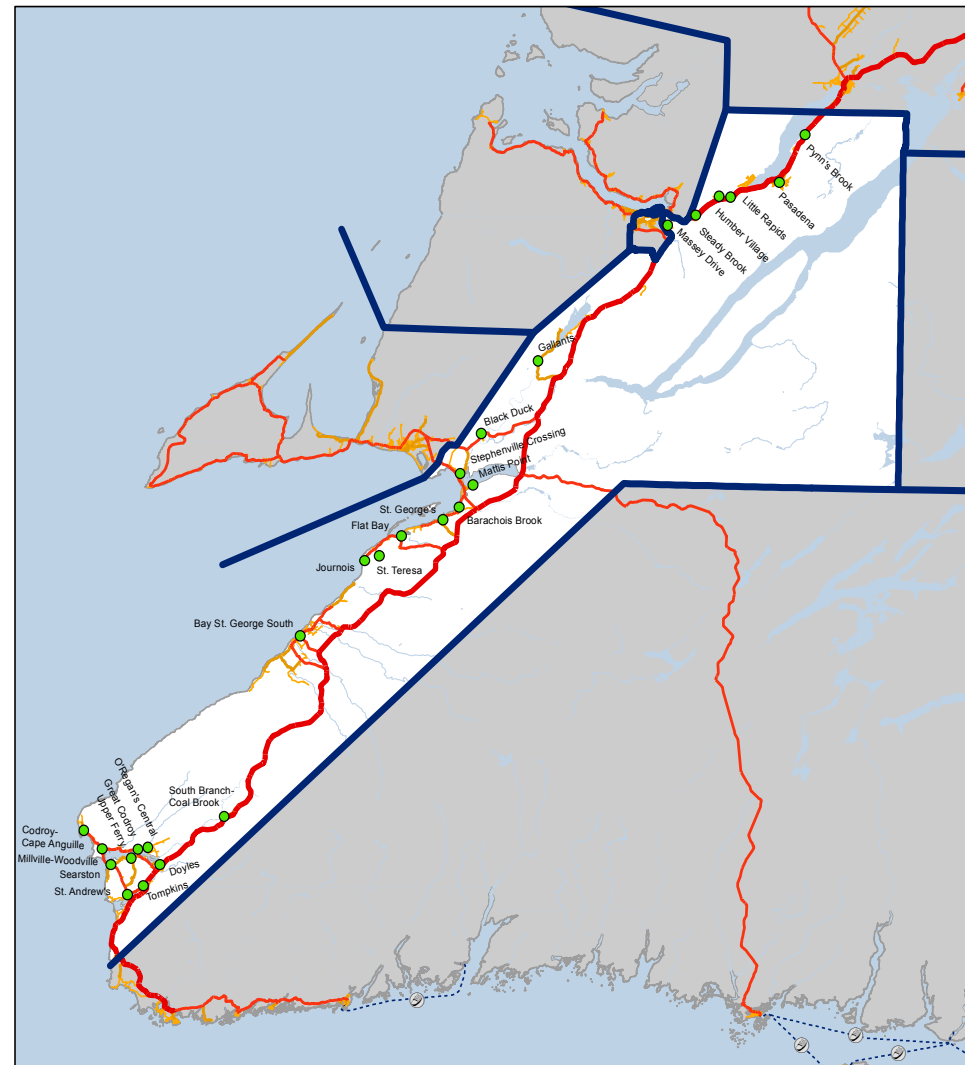
No.	Polling Division	Eligible Voters		Ballots Counted				
		Revised 2019 List	Number of Swear Ins at the Polls	FITZGERALD, Sheila PC	MITCHELMORE, Christopher LIB	MITCHELMORE, Ford Non-Affiliated	Rejected Ballots	Total Ballots
17	Green Island Cove and Pines Cove	182	7	13	98	13	0	124
18	Sandy Cove (Northern Peninsula) and Shoal Cove East	170	12	25	81	6	0	112
19	Savage Cove	159	10	29	77	1	0	107
20	Flower's Cove and Nameless Cove	263	16	39	102	5	0	146
21	Deadman's Cove, Salmon Rock, and Bear Cove (Northern Peninsula)	96	8	16	45	2	1	64
22	Anchor Point	231	17	37	112	5	0	154
23	Black Duck Cove (Northern Peninsula), Pigeon Cove, and St. Barbe	253	13	51	84	2	0	137
24	Forresters Point	171	3	28	71	1	0	100
25	Pond Cove, Blue Cove, Plum Point, and Brig Bay	270	19	85	82	4	1	172
26	Bird Cove	147	19	49	50	5	1	105
27	Castor River South and Castor River North	242	4	34	77	13	0	124
28	Bartlett's Harbour	103	2	16	15	2	1	34
29	Eddie's Cove West and Barr'd Harbour	42	0	7	10	6	0	23
30	Hawke's Bay	266	33	53	109	5	3	170
31	River of Ponds	157	7	19	84	1	0	104

ELECTORAL DISTRICT OF ST. BARBE - L'ANSE AUX MEADOWS: OFFICIAL RESULTS

No.	Polling Division	Eligible Voters		Ballots Counted				
		Revised 2019 List	Number of Swear Ins at the Polls	FITZGERALD, Sheila PC	MITCHELMORE, Christopher LIB	MITCHELMORE, Ford Non-Affiliated	Rejected Ballots	Total Ballots
32	Port Saunders	217	14	29	75	2	0	106
33	Port Saunders	283	22	42	87	2	0	131
34	Port au Choix	274	13	68	115	8	1	192
35	Port au Choix	248	15	61	73	4	0	138
36	Shoal Cove West, Reefs Harbour, and New Ferolle	193	12	67	36	6	0	109
37	Main Brook and Burnt Point (Northern Peninsula)	211	19	72	76	3	0	151
38	Croque and St. Juliens	65	0	15	12	0	0	27
39	Conche	143	5	20	53	1	0	74
40	Roddickton	302	40	140	60	3	0	203
41	Roddickton	267	20	104	44	0	0	148
42	Bide Arm	142	8	31	42	3	2	78
43	Englee	251	25	36	112	1	0	149
44	Englee	161	8	26	69	2	1	98
45	Advance Poll - St. Anthony		15	49	78	1	0	128
46	Advance Poll - Roddickton		16	46	23	1	2	72
47	Advance Poll - Black Duck Cove		14	18	55	2	1	76
48	Advance Poll - Port Saunders		13	26	32	2	0	60
49	Special Ballots		25	81	165	7	2	255
		8,803	696	2,036	3,474	170	29	5,709

POLLING DIVISION
 RECAPITULATION OF VOTES
 FOR THE ELECTORAL DISTRICT OF
 ST. GEORGE'S - HUMBER

May 16, 2019 Provincial General Election



Provincial Electoral District:
St. George's - Humber

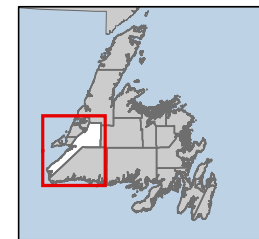
2011 Population: 13,493
 Land Area: 6,905 km²

Legend

- Community
- District Boundary

0 5 10 20
 Kilometers

Newfoundland
 Labrador Department of Finance
 Newfoundland & Labrador Statistics Agency



ELECTORAL DISTRICT OF ST. GEORGE'S - HUMBER: SUMMARY OF POLLING DIVISIONS

Total number of Polling Divisions in District: 37

Total Number of Registered Electors in District: 8,972

Poll	Boundary Descriptions	Registered Electors
1	PASADENA: Atkinson Drive; Bishop's Avenue; Clarke Drive; Glendale Avenue; Haines Place; Harvey Wight Crescent; Hillier Drive; Martin Drive; Penney Drive; Pine Avenue; Rose Drive; Rouken Glen; Wagg Place; Walsh's Avenue; Warren Drive; Whelan Drive; Whiffin Drive; Wildwood Place; Willow Drive; Woody Drive; Wright's Crescent.	349
2	PASADENA: Carroll Avenue; Castlewood Drive; Foote Street; French Street; Midland Row; Moulton Street; and White's Avenue.	356
3	PASADENA: Birchview Drive; Hodder Drive; and Spruce Street.	231
4	PASADENA: Aspen Avenue; Bonnell Drive; Cedar Drive; Elmwood Crescent; Ross Avenue; Tamarack Avenue; Tenth Avenue; and Thistle Avenue.	256
5	PASADENA: Dawson Drive; Earle Drive; Eighth Avenue; and Sixth Avenue.	234
6	PASADENA, PYNN'S BROOK, and LITTLE HARBOUR (Deer Lake): Pasadena: Antle Drive; Bonia Avenue; Eastern Brook Road; Fourth Avenue; King Street; Lakeshore Drive Extension; Main Street (Even numbers greater than 60, odd numbers greater than 97, the north side of Main Street, from the intersection with Blue Gulch Brook to its intersection with the Trans Canada Highway, including Sunset Village, 84 Main Street); Pelley's Crescent; Sandy Cove Street B; and Tipping Drive. The community of Pynn's Brook. The community of Little Harbour including International Drive; and Trans Canada Highway.	312
7	PASADENA: Church Street; Fifth Avenue; Ninth Avenue; Seventh Avenue; Third Avenue; Watton's Grove; and Wellsdale Avenue.	194
8	PASADENA: Adam Crescent; Bennett Drive; Berkshire Avenue; Brook Side; Carter Avenue; Chestnut Drive; Columbus Way; Dawe Place; Fern Place; Forest Road; Hillview Avenue; Major's Lane; Maple Place; McLeod's Lane; Second Avenue; and Skinner Drive (Formerly known as Bowater Drive).	275
9	PASADENA: Berkshire Road; Boom Siding (Civic numbers 1 to 23); Bowater Boulevard; Circular Road; First Avenue; Glide Path; Lakeshore Drive; Lakeview Drive; Lakewood Drive; Main Street (Even numbers 2 to 60, odd numbers 1 to 97, the north side of Main Street, from the intersection with Rideout's Lane to the intersection with Blue Gulch Brook); Rideout's Lane; Ryan's Road; Ryan's Road Extension; South Brook Drive; and Westhaven Drive.	242

ELECTORAL DISTRICT OF ST. GEORGE'S - HUMBER: SUMMARY OF POLLING DIVISIONS

Total number of Polling Divisions in District: 37

Total Number of Registered Electors in District: 8,972

Poll	Boundary Descriptions	Registered Electors
10	LITTLE RAPIDS and HUMBER VILLAGE: The community of Little Rapids including Alenby Place; Bonnell Drive; Boom Siding (Civic numbers 24 and higher); Brake's Lane; Cherry Hill; Country Lane; Elizabeth Drive; Farmview Lane; Hammond Lane; Hammond Lane Extension; Johnson's Drive; Ledingham Drive; Marble Drive Extension; Mountainview Drive; Robert's Drive; Strawberry Loop; and Humber Valley Resort which includes Alder Place; Babbling Brook Lane; Beach Place; Birch Grove, Boom Close; Brook Close; Caribou Place; Clubhouse Hill; Creek Grove; Eagle Place; Hillside Drive; Juniper Grove; Lake Close; Lakeside Drive; Lakeview Drive; Little North Drive; Moose Lane; Mountainview Drive; Pine Loop; Poplar Place; Ridgeview Drive; River Grove; Riverside Drive; Shoreline Drive; Spruce Grove; Valley Drive; and Weldon Place. The Community of Humber Village including Aspen Street, Balsam Street, Birch Street, Cherry Lane, Maple Street, Pine Street, Sharpe's Farm Road; Spruce Drive; Witch Hazel Place; Marble View Estates; and Tamarack Street.	326
11	STEADY BROOK: The Town of Steady Brook including Birch Place; Coles Avenue; Dogwood Drive; Dominion Drive; Falls Avenue; Forest Drive; Keough's Lane; Marble Drive; Mountainvale Park; Musgrave Drive; Thistle Drive (Including Marblewood Village Resort); Trans-Canada Highway; Up River Road; Willow Avenue; Wilton Street; and Woodland Place.	283
12	MASSEY DRIVE: Albert Street; Benjamin Drive; Hanlon Drive; Lakeview Road; Link Pond Drive; Mountain View Road; Randell Drive; Samuel Crescent; Sunset Boulevard; and Warren Drive.	318
13	MASSEY DRIVE: Country Lane; Harvey's Road; Keith Street; Massey Drive (Even numbers 2 to 86, odd numbers 1 to 199); Miller Crescent; and Prince Charles Road.	367
14	MASSEY DRIVE, PINCHGUT LAKE and BLUE POND PARK: Massey Drive: Bellwood Drive; Dove Crescent; Lady Diana Crescent (South side of the Trans Canada Highway from Pinchgut Lake to Blue Pond Park); Massey Drive (Even numbers 90 to 194); and Targett Drive. The community of Pinchgut Lake. The community of Blue Pond Park.	300
15	GALLANTS, SPRUCE BROOK and GEORGE'S LAKE: The Town of Gallants including Farm Road; and Main Road. The community of Spruce Brook. The community of George's Lake including Beaver Bank Road; Beaver Pond Road; Coleman's Cove Road; and Lakeview Drive.	35
16	BLACK DUCK SIDING: The community of Black Duck Siding including Route 460.	77
17	STEPHENVILLE CROSSING: Bennett Drive; Brook Street; Brookside Drive; Brookside Drive Extension; Cherrywood Drive; and Terra Nova Loop.	270
18	STEPHENVILLE CROSSING: Bayview Avenue; Church Street; Crescent Street; Lucas Drive; Maple Street; Ocean Drive; Old Cove Loop; Old Cove Loop Extension; Ridgewood Drive; Seal Cove Road (Including Senior's Cottages, 1 Seal Cove Road; and Bay St. George Long Term Care Center, 1 to 13 Seal Cove Road); Spruce Lane; and Summit Drive.	299
19	STEPHENVILLE CROSSING: Alexander Drive; Barter's Lane; Brake Street; Brumsey's Lane; Courtland Drive; Dwyer Drive; Elizabeth Avenue; Forest Drive; Forest Hill Lane; Gale Drive; Highland Drive; Hillview Avenue; Hogan's Crescent; Hospital Road; Hydes Lane; Midland Drive; Mountain View Road; Oakland Drive; Old Shore Lane; Payne's Lane; Pelley's Brook Lane; Russells Lane; South Street; Valley Road; Walsh's Lane; and Willie's Hill.	296

ELECTORAL DISTRICT OF ST. GEORGE'S - HUMBER: SUMMARY OF POLLING DIVISIONS

Total number of Polling Divisions in District: 37

Total Number of Registered Electors in District: 8,972

Poll	Boundary Descriptions	Registered Electors
20	STEPHENVILLE CROSSING: Beach Street; Downeys Lane; Hawkins Lane; Ingram Lane; Legion Road; Lilly Lane; Main Street (Including Emile Benoit House, 78 Main Street and Emile Benoit Cottages, 82 Main Street); Pieroway Lane; Queen Street; Queen Street Extension; Rosedale Drive; Rothesay Place; Webb's Field; Wells Avenue; and Westland Drive.	288
21	STEPHENVILLE CROSSING and MATTIS POINT: Stephenville Crossing including Critchley's Island; Grove Street; Island View Drive; Lakeshore Drive; Park Street; Pleasant Street; Station Road; Water Street; West Street; and Youngs Lane. The community of Mattis Point.	271
22	BARACHOIS BROOK: The community of Barachois Brook.	106
23	ST. GEORGE'S: Abbott's Lane; Alder Place; Barachois Drive; Brookside Lane; Chestnut Street; Colson Crescent; Diamond Court; Farm Road; Fillatre's Lane; Flat Bay River Road; Flat Bay Brook Road; Forest Drive; Harview's Lane; Harview's Lane Extension; Mercer's Lane; Mission Cross Road; Muise's Lane; Old Mill Road; Path End Road; Pellys Lane; Shore Lane; Steel Mountain Road; Sullivan's Lane; and Woodland Drive.	303
24	ST. GEORGE'S: Alexander's Lane; Bayview Avenue; Beach Lane; Blanchards Lane; Boyd's Lane; Brakes Road; Butts Lane; Church Street; Court House Road; Goodyears Lane; Goodyears Lane Extension; Hayes Lane; Hillside Lane; Hudson's Lane; Lee's Road; Legges Road; Main Street (Odd and even numbers 441 to 724); Marine Drive; Messervey's Road; Moonlight Drive; Morris Lane; O'Quinns Lane; Parsons Lane; Pieroway Place; Pitt Road; Ralph's Lane; School Road; Shallop Cove Brook; Siding Road; Station Road; Sunset Drive; Swyer's Place; White House Road; White's Lane; and Youngs Lane.	282
25	ST. GEORGE'S: Main Street (Odd and even numbers 1 to 440).	235
26	FLAT BAY, ST. TERESA and JOURNOIS BROOK: The community of Flat Bay. The community of St. Teresa. The community of Journois Brook.	306
27	ROBINSONS AND CARTYVILLE: The community of Robinsons including Highway 1; Robinsons Road; and Crosswinds Seniors Resort, 303A Station Road. The community of Cartyville including Main Street.	209
28	HEATHERTON: The community of Heatherton including Main Road (Also known as Highway 404); and Station Road.	150
29	MCKAY'S: The community of McKay's including Brook Road; Fox Head Road; Main Road; and Sam's Road.	116
30	JEFFREY'S: The community of Jeffrey's including Fortune's Road; Jeffrey's By Road; Main Road (Also known as Highway 404).	126
31	ST. DAVID'S, MAIDSTONE, ST. FINTAN'S, LOCH LEVEN, and CODROY POND: The community of St. David's including Beach Road; Maidstone Road; Main Road; Taylor's Road; and Winterhouse Road. The community of Maidstone. The community of St. Fintan's. The community of Loch Leven. The community of Codroy Pond including Highway 405.	275
32	HIGHLANDS: The community of Highlands.	59
33	SOUTH BRANCH AND COAL BROOK: The community of South Branch. The community of Coal Brook.	200

ELECTORAL DISTRICT OF ST. GEORGE'S - HUMBER: SUMMARY OF POLLING DIVISIONS

Total number of Polling Divisions in District: 37

Total Number of Registered Electors in District: 8,972

Poll	Boundary Descriptions	Registered Electors
34	DOYLES, BENOIT'S SIDING and UPPER FERRY: The community of Doyles. The Community of Benoit's Siding. The community of Upper Ferry.	226
35	MILLVILLE, GREAT CODROY, SEARSTON and O'REGAN'S: The community of Millville. The community of Great Codroy. The community of Searston. The community of O'Regan's.	287
36	CODROY, CAPE ANGUILE AND WOODVILLE: The community of Codroy (Including Oceanside Home Care, Codroy). The community of Cape Anguille. The community of Woodville.	291
37	ST. ANDREWS, LOCH LOMOND, TOMPKINS, MCDOUGALS, and RED ROCKS: The community of St. Andrews including Radio Range Road. The community of Loch Lomond. The community of Tompkins including Manuel Road (Cabin area located off the Trans Canada Highway, south of the community of Tompkins). The community of McDougals (Cabin area) including Barry's Road; and Shoal Point Road. The community of Red Rocks.	222

ELECTORAL DISTRICT OF ST. GEORGE'S - HUMBER: OFFICIAL RESULTS

No.	Polling Division	Eligible Voters		Ballots Counted				
		Revised 2019 List	Number of Swear Ins at the Polls	O'BRIEN, Tom PC	REID, Scott LIB	SNOOK, Shane NL ALL	Rejected Ballots	Total Ballots
1	Pasadena	349	44	70	129	23	0	222
2	Pasadena	356	66	90	135	16	2	243
3	Pasadena	231	17	55	77	7	0	139
4	Pasadena	256	27	66	87	11	0	164
5	Pasadena	234	22	32	90	11	0	133
6	Pasadena, Pynn's Brook, and Little Harbour (Deer Lake)	312	47	85	91	14	0	190
7	Pasadena	194	24	36	64	15	0	115
8	Pasadena	275	25	48	81	24	1	154
9	Pasadena	242	38	54	83	11	0	148
10	Little Rapids and Humber Village	326	92	87	109	25	5	226
11	Steady Brook	283	24	73	91	30	5	199
12	Massey Drive	318	77	89	105	21	3	218
13	Massey Drive	367	56	85	99	21	1	206
14	Massey Drive, Pinchgut Lake, and Blue Pond Park	300	36	67	78	13	0	158
15	Gallants, Spruce Brook, and George's Lake	35	20	14	16	6	0	36
16	Black Duck Siding	77	2	10	10	13	0	33
17	Stephenville Crossing	270	16	64	33	13	1	111
18	Stephenville Crossing	299	16	55	52	6	0	113
19	Stephenville Crossing	296	7	58	62	19	1	140

ELECTORAL DISTRICT OF ST. GEORGE'S - HUMBER: OFFICIAL RESULTS

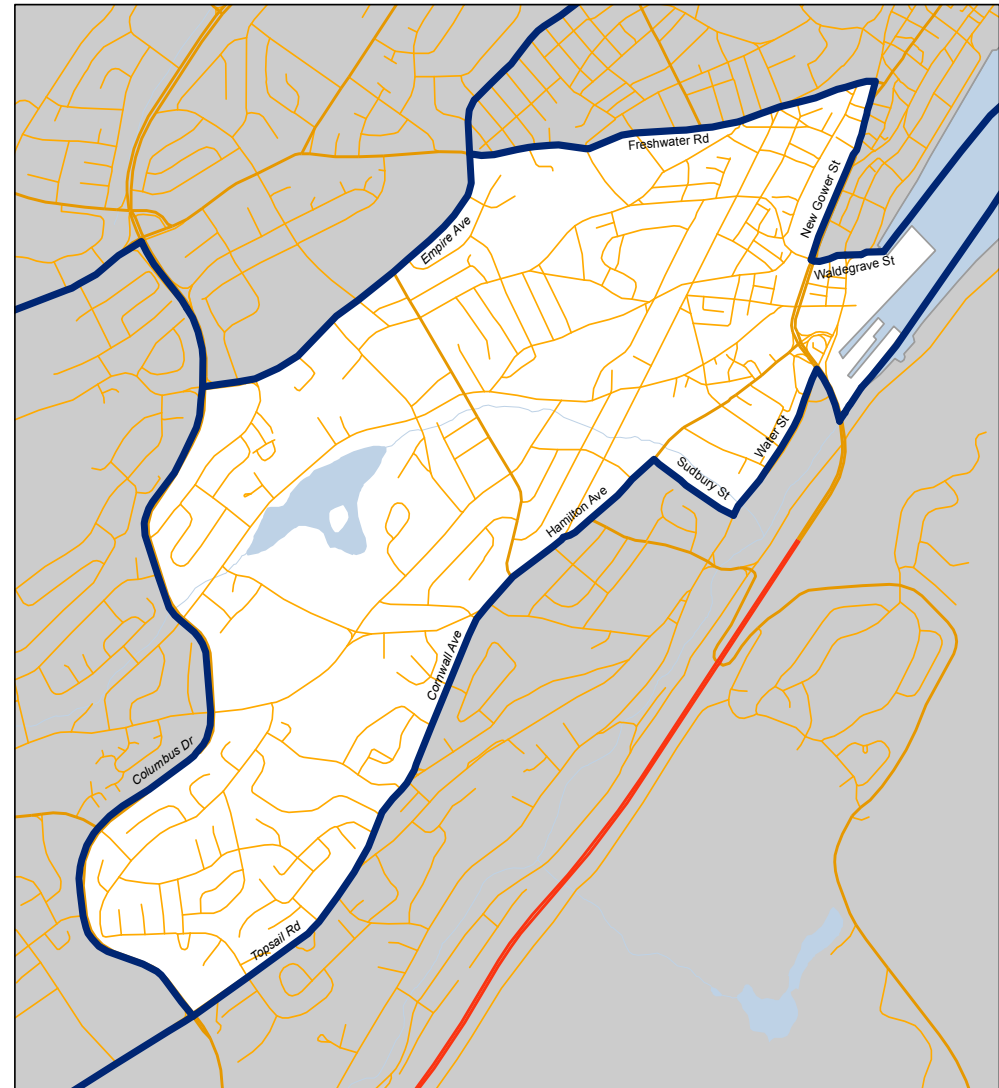
No.	Polling Division	Eligible Voters		Ballots Counted				
		Revised 2019 List	Number of Swear Ins at the Polls	O'BRIEN, Tom PC	REID, Scott LIB	SNOOK, Shane NL ALL	Rejected Ballots	Total Ballots
20	Stephenville Crossing	288	11	40	68	12	0	120
21	Stephenville Crossing and Mattis Point	271	9	34	45	12	1	92
22	Barachois Brook	106	6	23	20	4	0	47
23	St. George's	303	15	43	74	11	0	128
24	St. George's	282	20	61	77	12	1	151
25	St. George's	235	9	37	62	15	1	115
26	Flat Bay, St. Teresa, and Journois Brook	306	13	36	85	26	0	147
27	Robinsons and Cartyville	209	20	55	52	11	0	118
28	Heatherton	150	13	65	14	6	0	85
29	McKay's	116	11	35	31	1	1	68
30	Jeffrey's	126	13	37	46	0	0	83
31	St. David's, Maidstone, St. Fintan's, Loch Leven, and Codroy Pond	275	15	60	60	14	2	136
32	Highlands	59	2	10	17	2	0	29
33	South Branch and Coal Brook	200	4	47	43	12	5	107
34	Doyles, Benoit's Siding, and Upper Ferry	226	20	53	54	14	0	121
35	Millville, Great Codroy, Searston, and O'Regan's	287	23	85	74	13	2	174
36	Codroy, Cape Anguille, and Woodville	291	22	69	99	5	0	173

ELECTORAL DISTRICT OF ST. GEORGE'S - HUMBER: OFFICIAL RESULTS

No.	Polling Division	Eligible Voters		Ballots Counted				
		Revised 2019 List	Number of Swear Ins at the Polls	O'BRIEN, Tom PC	REID, Scott LIB	SNOOK, Shane NL ALL	Rejected Ballots	Total Ballots
37	St. Andrew's, Loch Lomond, Tompkins, McDougals, and Red Rocks	222	18	65	57	10	0	132
38	Advance Poll - Doyles		7	25	15	4	1	45
39	Advance Poll - Massey Drive		15	32	48	7	1	88
40	Advance Poll - Massey Drive		14	38	37	5	0	80
41	Advance Poll - St. George's		10	29	35	8	2	74
42	Special Ballots		21	46	86	7	4	143
		8,972	967	2,163	2,691	510	40	5,404

POLLING DIVISION
RECAPITULATION OF VOTES
FOR THE ELECTORAL DISTRICT OF
ST. JOHN'S CENTRE

May 16, 2019 Provincial General Election



Provincial Electoral District:
St. John's Centre

2016 Population: 13,406
Land Area: 5 km²

Legend
● Community
— District Boundary

Newfoundland Labrador Department of Finance
Newfoundland & Labrador Statistics Agency

0 3.25 6.5 13
Kilometers



ELECTORAL DISTRICT OF ST. JOHN'S CENTRE: SUMMARY OF POLLING DIVISIONS

Total number of Polling Divisions in District: 32

Total Number of Registered Electors in District: 9,767

Poll	Boundary Descriptions	Registered Electors
1	ST. JOHN'S: Barter's Hill; Barter's Hill Place; Brazil Street (Even and odd numbers 38 to 98, including Cabot Apartments, 91 Brazil Street); Cabot Street (Even numbers 100 to 112, odd numbers 103 to 135, from Barter's Hill to Barter's Hill Place); Cameron Court; Central Street (Even numbers 2 to 32, the north side of Central Street from Barter's Hill to Barter's Hill Place); Clifford Street; Flower Hill; McFarlane Street; Stephen Place.	282
2	ST. JOHN'S: Cabot Street (Even numbers 40 to 96, odd numbers 41 to 99 from Lime Street to Barter's Hill); Carter's Hill Place (Including Choices for Youth Home, 16 Carter's Hill Place); Goodview Street; LeMarchant Road (Odd numbers 1 to 147, including McKinlay Apartments, 49 LeMarchant Road); Lime Street; Livingstone Street (Odd numbers 67 to 131, even numbers 74 to 132 from Carter's Hill to Barter's Hill Place); New Gower Street (Even numbers 8 to 100, from the intersections of Queens Road to Barter's Hill); and Queen's Road (Number 160, Sebastian Court).	306
3	ST. JOHN'S: Allan Square; Balsam Street; Cabot Street (Even and odd numbers 2 to 39, from Carter's Hill to Lime Street); Carter's Hill; Cookstown Road (Even numbers 4 to 8, odd numbers 9, 11, 17 and 19, from Carter's Hill to LeMarchant Road); Fahey's Row; Livingstone Street (Odd numbers 1 to 65, even numbers 2 to 72); Long's Hill (Odd numbers 5 to 111); Long Street; Murray Street; Queen's Road (Even numbers 82 to 158, from the intersections of Carters Hill to Long's Hill); Saunders Place; Tessier Place; and Young Street.	393
4	ST. JOHN'S: Adams Avenue; Boncloddy Street; Cookstown Road (Odd numbers 27 to 55, even numbers 22 to 48, the portion of Cookstown Road from LeMarchant Road to Penneywell Road); Freshwater Road (Odd numbers 1 to 203, the south side of Freshwater Road from the intersections Carter's Hill to Empire Avenue); Keane Place (Including Keane Place Apartments, 50 Keane Place; and Keane Manor, 22 Keane Place); LeMarchant Road (Even numbers 2 to 10, the north side of LeMarchant Road from Cookstown Road to Parade Street); and Linscott Street (Even numbers 4 to 20).	346
5	ST. JOHN'S: Army Street; Brigade Street; Buckmaster's Circle; Navy Street; Raleigh Street; and Ricketts Road (Odd numbers 15 to 119, even numbers 112 to 134).	343
6	ST. JOHN'S: Fitzpatrick Avenue; Franklyn Avenue; Gear Street; LeMarchant Road (Even numbers 20 to 154, including Katherine House, 90 LeMarchant Road; Collegian Condos, 130 LeMarchant Road; and St. Clare's Mercy Hospital, 154 LeMarchant Road); Prince of Wales Street; and Rockcrest Court.	338
7	ST. JOHN'S: Casey Street; Charlton Street; Dunford Street; Gilbert Street (Odd numbers 1 to 35, even numbers 2 to 24); LeMarchant Road (Odd numbers 151 to 157, the south side of LeMarchant Road from Springdale Street to Casey Street); and Monroe Street.	245
8	ST. JOHN'S: Albro Lane; Bradbury Place; Buchanan Street; Coronation Street; George Street West; Gilbert Street (Even numbers 30 to 52, odd numbers 41 to 57); Hollett Place; Hutchings Lane; John Street; New Gower Street (Odd numbers 159 to 217, from the intersections of Barter's Hill to Springdale Street); Patrick Street (Even and odd numbers 144 to 188, including Hillshire Manor, 153 Patrick Street); Prince Street; Springdale Place; Springdale Street (Even and odd numbers 12 to 27); Springdale Street (Odd and even numbers 43 to 121); Steers Cove (West side of Steers Cove); Waldegrave Street (West side of Waldegrave Street); and Water Street (Odd number 385, even numbers 386 to 430, from the intersections of Waldegrave Street and Harbour Drive to Springdale Street).	303
9	ST. JOHN'S: Atlantic Avenue; Monk Lane; Patrick Street (Even and odd numbers 92 to 142); Pleasant Street; and Power Street.	347

ELECTORAL DISTRICT OF ST. JOHN'S CENTRE: SUMMARY OF POLLING DIVISIONS

Total number of Polling Divisions in District: 32

Total Number of Registered Electors in District: 9,767

Poll	Boundary Descriptions	Registered Electors
10	ST. JOHN'S: Alexander Street (Even numbers 2 to 92); Brennan Street; Brine Street; Carnell Street; Convent Square (Including St. Patrick's Convent, 15 Convent Square and Riverhead Towers, 30 Hamilton Avenue); Deanery Avenue; Hamilton Avenue (From Job Street to Water Street); Hutchings Street; Job Street; Larkin's Square; Murphy's Square; New Gower Street (Even numbers 222 to 234, odd numbers 219 to 241, both sides of New Gower Street from Springdale Street to Pitts Memorial Drive); Patrick Street (Odd and even numbers 5 to 83); Plank Road; and Water Street (Even numbers 436 to 610, from the intersections of Springdale Street to Sudbury Street).	331
11	ST. JOHN'S: Alexander Street (Odd numbers 1 to 79, including Victoria Manor, 61 Alexander Street); Angel Place; Bennett Avenue (Odd and even numbers 3 to 13, from LeMarchant Road to Hamilton Avenue intersection); Hamilton Avenue (Even numbers 4 to 270, the north side of Hamilton Avenue to the intersection of Hamilton Avenue and LeMarchant Road, excluding Riverhead Apartments, 30 Hamilton Avenue, odd numbers from 35 to 181, south side of Hamilton Avenue from Job Street intersection to Sudbury Street intersection); LeMarchant Road (Odd numbers 161 to 335); and Sudbury Street (Even numbers 22 to 38, east side of Sudbury Street).	332
12	ST. JOHN'S: Bennett Avenue (Odd numbers 35 to 61, even numbers 40 to 44, from LeMarchant Road to Blackmarsh Road); Blackmarsh Road (Bristol Apartments, 12 Blackmarch Road); Campbell Avenue (Including Ricketts Manor, 58 Campbell Avenue); Hamilton Avenue (Even numbers 304 to 368, the north side of Hamilton Avenue from LeMarchant Road to Hamilton Avenue Extension); LeMarchant Road (Even numbers 180 to 344, the north side of LeMarchant Road from St. Clare Avenue to Hamilton Avenue); and Roberts Place.	277
13	ST. JOHN'S: Beaumont Street (Odd and even numbers 1 to 57, east and west side of Campbell Avenue); Blackmarsh Road (Odd and even numbers 1 to 38, from Campbell Avenue to Cashin Avenue, excluding 12 Blackmarsh Road, Bristol Apartments); Carson Avenue; Cashin Avenue Extension (Odd numbers 111 to 181, even numbers 120 to 174, from Blackmarsh Road to Campbell Avenue); St. Michael's Avenue; and Symonds Avenue.	330
14	ST. JOHN'S: Albany Place; Albany Street; Blackmarsh Road (Even numbers 40 to 242, odd numbers 45 to 137, from Cashin Avenue to Hamilton Avenue Extension); Hamilton Avenue Extension (Even numbers 374 to 420, the east side of Hamilton Avenue Extension from Hamilton Avenue to Blackmarsh Road); and Symonds Place.	334
15	ST. JOHN'S: Connors Avenue; Froude Avenue; Melville Place; Pearce Avenue; Vickers Avenue; and Vimy Avenue.	338
16	ST. JOHN'S: Golf Avenue; Ricketts Road (Even numbers 4 to 12); and St. Clare Avenue (Including St. Clare Manor, 66 St. Clare Avenue).	360
17	ST. JOHN'S: Morris Avenue; Mount Royal Avenue; and Smith Avenue.	245
18	ST. JOHN'S: Pennywell Road (Odd numbers 1 to 313, even numbers 154 to 350, from the intersections of Freshwater Road and Cookstown Road to Ropewalk Lane).	324
19	ST. JOHN'S: Empire Avenue (Odd numbers 251 to 337, the south side of Empire Avenue from Stamp's Lane to Freshwater Road); Grenfell Avenue; O'Dea Place; Prowse Avenue (Even and odd numbers 90 to 140); Prowse Avenue Extension (Even and odd numbers 140A to 155); and Stamp's Lane (Even and odd numbers 2 to 7, from Pennywell Road to Empire Avenue).	312
20	ST. JOHN'S: Cashin Avenue (Odd and even numbers from 1 to 70); Kitchener Avenue; Mount Pleasant Avenue (Including Mount Pleasant Manor, 40 Mount Pleasant Avenue); and O'Neil Avenue.	357

ELECTORAL DISTRICT OF ST. JOHN'S CENTRE: SUMMARY OF POLLING DIVISIONS

Total number of Polling Divisions in District: 32

Total Number of Registered Electors in District: 9,767

Poll	Boundary Descriptions	Registered Electors
21	ST. JOHN'S: Cordage Place; Dunn's Place; Durdle's Lane; Empire Avenue (Odd numbers 365 to 471, the south side of Empire Avenue from the intersection of Empire Avenue and Stamp's Lane, to the intersection of Empire Avenue and Murphy's Lane); Erley Street; Glavine Street; Madigan Place; Mundy Pond Road (Odd numbers 21 to 23, even numbers 40 to 134, from the intersection of Mundy Pond Road and Cashin Avenue, to the intersection of Mundy Pond Road and Dunn's Place); Pond View Court; Ropewalk Lane (including Daffodil Place, 70 Ropewalk Lane); Ropewalk Place; St. Teresa's Court and Vail Place.	253
22	ST. JOHN'S: Empire Avenue (Even numbers 420 to 508, the west side of Empire Avenue, from the intersection of Empire Avenue and Old Penneywell Road, to the end of Empire Avenue, odd numbers 479 to 513, the east side of Empire Avenue, from Murphy's Lane to the end of Empire Avenue); Murphy's Lane; and Notre Dame Drive.	269
23	ST. JOHN'S: Anthony Avenue; Blackler Avenue; Mundy Pond Road (Even numbers 140 to 214, odd numbers 183 to 209, from Columbus Drive to Dunn's Place); and Pond Place.	251
24	ST. JOHN'S: Blackmarsh Road (Even numbers 244 to 266, the north side of Blackmarsh Road from Blackler Avenue to Columbus Drive, odd numbers 159 to 185 Blackshire Court Apartments); Cornwall Heights; Hamilton Avenue Extension (Odd numbers 377 to 405, the west side of Hamilton Avenue Extension, from Cornwall Avenue to Blackmarsh Road); and Neville Place.	205
25	ST. JOHN'S: Amherst Heights (Even numbers 2 to 40); Anspach Street (Even numbers 330 to 356); Boyle Street (Even numbers 58 to 78); Channing Place; Glenview Terrace (Odd numbers 1 to 105); and Harris Road (All even numbers).	251
26	ST. JOHN'S: Amherst Heights (Odd numbers 1 to 67, even numbers 48 to 64); Amherst Place; Boyle Street (Odd numbers 3 to 37, even numbers 4 to 50); Colville Place; Colville Street; Cornwall Avenue (Even numbers 104 to 114, north side of Cornwall Avenue, from Amherst Heights to Topsail Road); Harris Road (Odd numbers 5 to 37); and Topsail Road (Even numbers 292 to 390, north side of Topsail Road, from Cornwall Avenue to Columbus Drive).	337
27	ST. JOHN'S: Boggy Hall Place; Collins Place; Forbes Street (Including Forbes St. Manor, 9 Forbes Street); Keats Place; Kennedy Road (Including Southview Manor, 23 Kennedy Road); Martin Crescent; and Nightingale Road.	336
28	ST. JOHN'S: Bartlett Place; Berry Street; Boyle Street (Odd numbers 39 to 59); Eastaff Street; Lloyd Crescent; Noad Place; and Pynn Place; .	343
29	ST. JOHN'S: Anspach Street (Even numbers 202 to 308, odd numbers 211 to 387, including Highland Park Plaza, 251 Anspach Street); Blackmarsh Road (Odd numbers 245 to 269A, south side of Blackmarsh Road, from Mercer's Lane to Columbus Drive); Columbus Drive (From Topsail Road to Blackmarsh Road);and Mercer's Lane (Even numbers 2 to 8, north side of Mercer's Land).	206
30	ST. JOHN'S: Browne Crescent; Hogan Street ; MacLeod Place; Salter Place; and Spratt Place.	260
31	ST. JOHN'S: Blackmarsh Road (Odd numbers 205 to 209, the south side of Blackmarsh Road, including Morgan Hollow, Building 211 and Rockcliff Apartments, Building Nos. 225 and 235); Cornwall Avenue (Even numbers 84 to 100, from the intersections of James Lane Amherst Heights); Glenview Terrace (Even numbers 2 to 108); James Place; and James Lane (Odd numbers 1 to 77, south side of James Lane).	347

ELECTORAL DISTRICT OF ST. JOHN'S CENTRE: SUMMARY OF POLLING DIVISIONS

Total number of Polling Divisions in District: 32

Total Number of Registered Electors in District: 9,767

Poll	Boundary Descriptions	Registered Electors
32	ST. JOHN'S: Cornwall Avenue (Even numbers 2 to 82, from the intersection of Cornwall Avenue from Hamilton Avenue, to the intersection of Cornwall Avenue and James Lane); Fitzgibbon Street; James Lane (Even numbers 2 to 32, north side of James Lane from the intersection of James Lane and Cornwall Avenue, to the intersection of James Lane and James Place); and O'Reilly Street.	266

ELECTORAL DISTRICT OF ST. JOHN'S CENTRE: OFFICIAL RESULTS

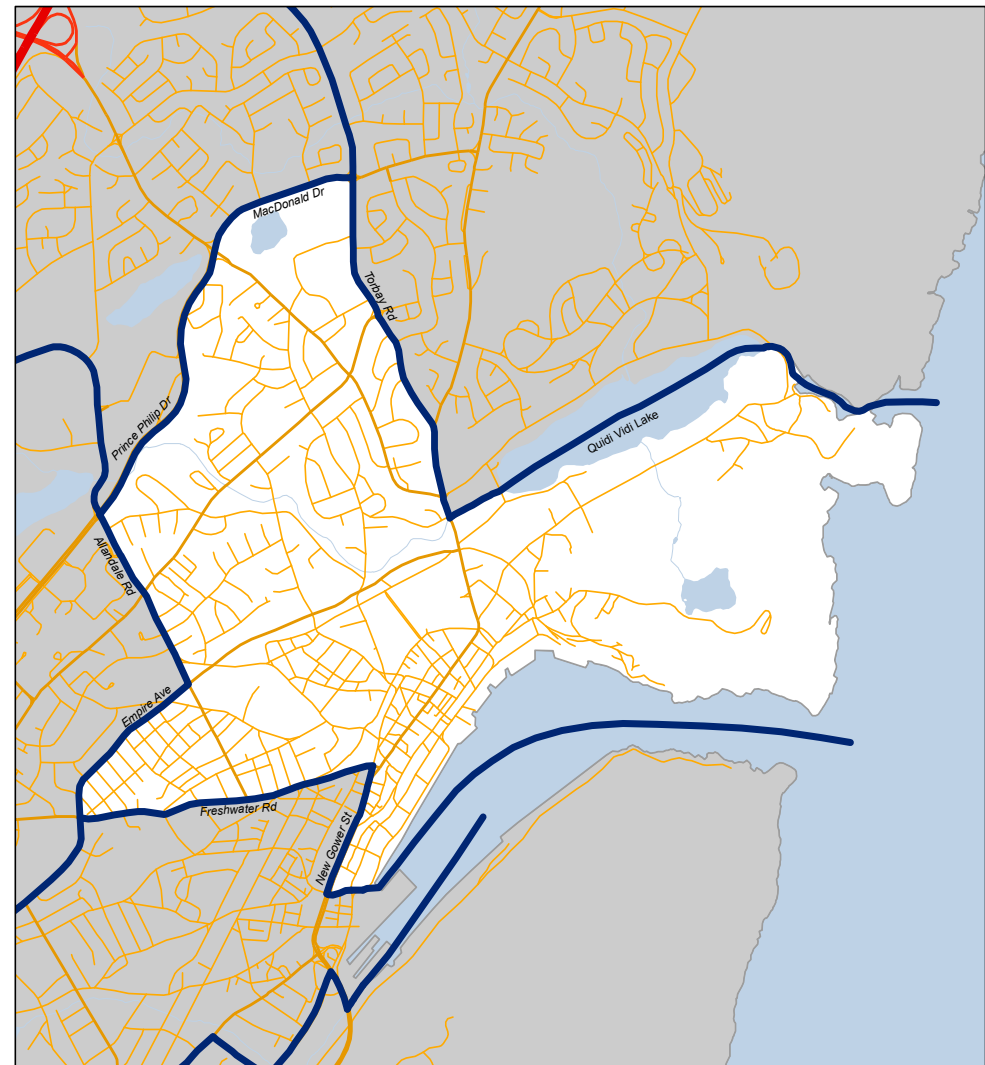
No.	Polling Division	Eligible Voters		Ballots Counted				
		Revised 2019 List	Number of Swear Ins at the Polls	DINN, Jim NDP	GALGAY, Jonathan Paul PC	O'KEEFE, Seamus LIB	Rejected Ballots	Total Ballots
1	St. John's	282	43	48	20	26	2	96
2	St. John's	306	27	48	18	16	0	82
3	St. John's	393	43	87	23	19	0	129
4	St. John's	346	38	70	27	32	1	130
5	St. John's	343	21	29	25	30	0	84
6	St. John's	338	36	90	27	35	1	153
7	St. John's	245	28	48	16	20	0	84
8	St. John's	303	37	69	27	29	0	125
9	St. John's	347	30	73	17	26	2	118
10	St. John's	331	37	43	54	35	2	134
11	St. John's	332	55	93	43	29	2	167
12	St. John's	277	42	53	27	28	0	108
13	St. John's	330	26	41	42	38	0	121
14	St. John's	334	32	51	41	44	0	136
15	St. John's	338	33	47	38	36	1	122
16	St. John's	360	40	96	42	31	0	169
17	St. John's	245	21	50	27	22	1	100
18	St. John's	324	43	92	28	39	0	159
19	St. John's	312	45	72	42	32	2	148
20	St. John's	357	29	86	54	23	0	163
21	St. John's	253	21	57	24	19	0	100

ELECTORAL DISTRICT OF ST. JOHN'S CENTRE: OFFICIAL RESULTS

No.	Polling Division	Eligible Voters		Ballots Counted				
		Revised 2019 List	Number of Swear Ins at the Polls	DINN, Jim NDP	GALGAY, Jonathan Paul PC	O'KEEFE, Seamus LIB	Rejected Ballots	Total Ballots
22	St. John's	269	29	41	49	49	0	139
23	St. John's	251	16	48	38	22	0	108
24	St. John's	205	18	58	22	24	0	104
25	St. John's	251	22	46	19	37	0	102
26	St. John's	337	26	56	41	33	0	130
27	St. John's	336	28	45	43	41	1	130
28	St. John's	343	32	48	42	41	0	131
29	St. John's	206	18	29	25	16	0	70
30	St. John's	260	19	37	36	27	0	100
31	St. John's	347	12	51	29	39	0	119
32	St. John's	266	28	63	30	29	2	124
33	Advance Poll - St. John's		39	82	53	57	0	192
34	Advance Poll - St. John's		19	50	36	36	0	122
35	Advance Poll - St. John's		24	70	40	50	0	160
36	Advance Poll - St. John's		37	80	76	52	0	208
37	Special Ballots		20	71	60	45	4	180
		9,767	1,114	2,218	1,301	1,207	21	4,747

POLLING DIVISION
 RECAPITULATION OF VOTES
 FOR THE ELECTORAL DISTRICT OF
 ST. JOHN'S EAST - QUIDI VIDI

May 16, 2019 Provincial General Election



Provincial Electoral District:
St. John's East - Quidi Vidi

2016 Population: 14,381
 Land Area: 10 km²

Legend

- Community
- District Boundary

0 3.25 6.5 13
 Kilometers

Department of Finance
 Newfoundland & Labrador Statistics Agency



ELECTORAL DISTRICT OF ST. JOHN'S EAST - QUIDI VIDI: SUMMARY OF POLLING DIVISIONS

Total number of Polling Divisions in District: 40

Total Number of Registered Electors in District: 10,791

Poll	Boundary Descriptions	Registered Electors
1	ST. JOHN'S: Ballast Road; Barrington's Road; Barrows Road; Cuckhold's Cove Road; Maple View Place; Maxwell Place; Pittman's Lane; Quidi Vidi Village Road; Regiment Road; and Stone's Road.	251
2	ST. JOHN'S: Forest Road (Lake House Condominiums, 115 Forest Road; Forest Manor, 143 Forest Road; and Hampton Terrace, 153 to 157 Forest Road); and Regatta Terrace.	159
3	ST. JOHN'S: Cavell Avenue; Collier's Lane; Forest Road (Odd numbers 117 to 303, excluding 143, 153, 155, and 157); Howe Place; Lakeview Avenue; Power's Court; Quidi Vidi Road; and St. Joseph's Lane.	260
4	ST. JOHN'S: Carnell Drive (That portion of Carnell Drive from the bridge to the intersection of Carnell Drive and Lake Avenue); Clancey Drive; Empire Avenue (Odd and even numbers 1 to 23); Factory Lane; Forest Road (Odd and even numbers 1 to 113, even numbers 114 to 202, including the Miller Centre, 100 Forest Road, and the Caribou Memorial Veterans Pavilion, 90 Forest Road); King Edward Place; Lake Avenue; Plymouth Road; and Taaffe's Lane.	331
5	ST. JOHN'S: Battery Road; Cabot Avenue; Duckworth Street (House numbers 1, 1A and 1C); East Middle Battery Road; Fort Waldegrave; Hipditch Hill; Lower Battery Road; Middle Battery Road; Outer Battery Road; Power House Hill; Signal Hill Road (Odd and even numbers 1 to 184, including the Memorial University Battery Facility, 100 Signal Road); Temperance Street; Top Battery Road; U.S. Army Dock Road; and Walsh's Square.	275
6	ST. JOHN'S: Bannerman Road (House number 12); Bannerman Street; Circular Road (Odd numbers 1 to 39); Cochrane Street; Forest Avenue; King's Bridge Road (Odd numbers 1 to 33, even numbers 2 to 36); King's Bridge Court; Military Road (Government House Grounds, 50 and 60 Military Road); Stewart Avenue; Wood Street; and York Street. .	287
7	ST. JOHN'S: British Square; Colonial Street; Cummings Street; Flavin Street; King's Road; and Prescott Street.	251
8	ST. JOHN'S: Bond Street (Odd and even numbers 1 to 105, from the intersection of Cochrane Street to the intersection of Victoria Street); and Gower Street (Odd numbers numbers 1 to 159, and even numbers 2 to 162, from the intersection of Ordnance Street to the intersection of Victoria Street).	311
9	ST. JOHN'S: Bolger's Lane; Chapel Street; Clift's - Baird's Cove; Cook's Hill; Devon Row; Duckworth Street (Even numbers 2 to 254, odd numbers 47 to 259, from the intersection of Quidi Vidi Road to the intersection of Victoria Street, including Cavendish Place Apartments, 61 Duckworth Street); Fort William Place; Gill Place; Hanley Place; Harbour Drive (The east portion of Harbour Drive from the intersection of Harbour Drive and Ayre's Cove, to the intersection of Harbour Drive and Job Cove); Hill O'Chips; Holloway Street; Kickham Place; Market House Hill; McMurdo's Lane; Nunnery Hill; Ordnance Street; Pilot's Hill; Prospect Street; Queen's Cove (At the intersection of 87 and 93 Water Street); Queen's Road (Odd and even numbers 1 to 46; the north side of Queen's Road to Victoria Street); Solomon's Lane; St. John's Lane; Victoria Street (All even numbers, the east side of Victoria Street); and Water Street (Even numbers 2 to 238, odd numbers 1 to 215, including Gills Cove #73,75 and 77 Water Street).	329

ELECTORAL DISTRICT OF ST. JOHN'S EAST - QUIDI VIDI: SUMMARY OF POLLING DIVISIONS

Total number of Polling Divisions in District: 40

Total Number of Registered Electors in District: 10,791

Poll	Boundary Descriptions	Registered Electors
10	ST. JOHN'S: Adelaide Street; Ayre's Cove; Bates Hill; Beck's Cove; Bell Street; Bishops Cove; Boggan Street; Bond Street (Odd and even numbers even numbers 107 to 135, from the intersection of Victoria Street to the intersection of Cathedral Street); Bulley Street; Cathedral Street; Church Hill; City Terrace; Dick's Square; Duckworth Street (Odd and even numbers 261 and higher); Feaver's Lane; George Street; Gower Street (Odd numbers 161 and higher, and even numbers 164 and higher, from the intersection of Victoria Street to the intersection of Queen's Road); Harbour Drive (The west portion of Harbour Drive from the intersection of Harbour Drive and Water Street to the intersection of Harbour Drive and Ayre's Cove); Henry Street; Holdsworth Street; Kimberly Row; Mahon's Lane; Masonic Terrace; McBride's Hill; New Gower Street (Odd numbers 1 to 155); Queen Street; Queen's Road (Even numbers 48 to 80, north side from the intersection of Victoria Street to the intersection of Longs Hill, odd numbers 47 to 165, south side from from the intersection of Victoria Street to New Gower Street); Steers Cove (Odd numbers 305 to 307, east side of Steers Cove); Veteran's Square; Victoria Street (All odd numbers, the south side of Victoria Street); Waldegrave Street (Even numbers 16 to 30, east side of Waldegrave Street); Water Street (Odd numbers 235 to 367, even numbers 240 to 376, from the Water Street and McBride's Hill / Ayre's Cove intersection to the Water Street and Waldegrave Street / Harbour Drive intersection.); Williams Lane and Willicott's Lane.	288
11	ST. JOHN'S: Bonaventure Avenue (Even numbers 2 to 50, the east side of Bonaventure Avenue from Circular Road to Military Road); Bulger's Lane; Hayward Avenue; Howley Avenue; McDougall Street; Military Road (odd numbers 3 to 189, even numbers 108 to 200 the north side of Military Road from Bannerman Road to Bonaventure Avenue, including the Mercy and Presentation Convents on Military Road and Basilica Church Grounds); The Dardanelles.	354
12	ST. JOHN'S: Carew Street; Catherine Street; College Square; Knight Street; Maxse Street; Mullock Street; and William Street.	278
13	ST. JOHN'S: Barnes Road; Barnes Place (Even and odd numbers 2 to 11); Belvedere Street; Carpasian Road (Odd and even numbers 3 to 7, from Circular Road to Empire Avenue); Circular Road (Even numbers 76 to 140, odd numbers 81 to 147, from Fleming Street to Monkstown Road); Coleman Place; Donnelly's Lane; and Fleming Street.	342
14	ST. JOHN'S: Circular Road (Even numbers 2 to 74, odd numbers 63 to 79, from King's Bridge Road to Monkstown Road); Empire Avenue (Odd numbers 37 to 115, the south side of Empire Avenue from the path off Circular Road to King's Bridge Road); Fraser's Lane; Monkstown Road; Park Place (Even and odd numbers 2 to 5, located off Rennie's Mill Road between numbers 23 to 49); Rennie's Mill Road (Even numbers 12 to 74, odd numbers 21 to 79, from Military Road to Empire Avenue); and Riverview Avenue.	324
15	ST. JOHN'S: Empire Avenue (Even numbers 22 to 58, the north side of Empire Avenue from King's Bridge Road to Rennie's Mill Road); Glenridge Crescent; Judge Place; King's Bridge Road (Odd numbers 35 to 67); Portugal Cove Road (Odd and even numbers 1 to 70, from Rennie's Mill Road to Elizabeth Avenue, including Cambridge Estates, 64 Portugal Cove Road); Pringle Place; Winter Avenue; and Winter Place.	363
16	ST. JOHN'S: Abraham Street; Alderdice Place; Dover Place; First Avenue; and Roche Street.	246
17	ST. JOHN'S: Argyle Street; Bristol Street; Elizabeth Avenue (Elizabeth Towers, 100 Elizabeth Avenue); Kerry Street; New Cove Road (Even numbers 8 to 112, odd numbers 9 to 117); and New Cove Terrace (Odd and even numbers 1 to 10).	321

ELECTORAL DISTRICT OF ST. JOHN'S EAST - QUIDI VIDI: SUMMARY OF POLLING DIVISIONS

Total number of Polling Divisions in District: 40

Total Number of Registered Electors in District: 10,791

Poll	Boundary Descriptions	Registered Electors
18	ST. JOHN'S: Chalker Place; Kenna's Hill (Odd numbers 1 to 21); McNaughton Drive; Montgomery Street; and Tunis Court; .	260
19	ST. JOHN'S: Berteau Avenue; Dunfield Street; MacDonald Drive (Odd numbers 101 to 135, from Torbay Road to Portugal Cove Road, including Kennys Pond Retirement Residence, 135 MacDonald Drive); and Torbay Road (Odd numbers 1 to 139, from Kenna's Hill to Macdonald Drive, including Glenbrook Lodge, 105 Torbay Road; Glenbrook Villas, 107 Torbay Road).	313
20	ST. JOHN'S: Elizabeth Avenue (The north side of Elizabeth Avenue from Torbay Road to New Cove Road); New Cove Road (Even numbers 142 to 154, the east side of New Cove Road from Elizabeth Avenue to Baird's Lane, including Stone Leigh Condominiums, 146 New Cove Road); and Tiffany Lane (Even numbers 2 to 22; The Cedars; Tiffany Condominium, 7 Tiffany Lane; Apartment Buildings, 25 Tiffany Lane and Kenny's Park Apartments, 35 Tiffany Lane).	219
21	ST. JOHN'S: Tiffany Court (Including Tiffany Retirement Village, 50 Tiffany Court).	135
22	ST. JOHN'S: Baird's Lane; Horwood Street; Mount Cashel Road; and Portugal Cove Road (Even numbers 130 to 180, east side from Baird's Lane to MacDonald Drive, including Highgate, 134 Portugal Cove Road; Brentwood, 156 Portugal Cove Road; and Windermere, 170 Portugal Cove Road).	217
23	ST. JOHN'S: Berrigan Place; Gooseberry Lane; Gooseberry Place; McNeilly Street; Portugal Cove Road (Odd numbers 127 to 169, the west side of Portugal Cove Road from the intersections of New Cove Road to Prince Phillip Parkway); Prince Phillip Parkway (The south side of Prince Phillip Parkway from the intersection to Portugal Cove Road to Confederation Building); Renouf Place; Simms Street (Including Hillcrest Apartments); Smallwood's Lane (Including numbers 119, 123 and 125); and Whiteford Place.	264
24	ST. JOHN'S: Cherry Hill Road; Emerson Street; Kent Place; Laughlin Crescent; Osbourne Street; Portugal Cove Road (Odd and even numbers 77 to 122, both sides of Portugal Cove Road from Elizabeth Avenue to its intersection with New Cove Road); Prince Phillip Parkway (South side of Prince Phillip Parkway from the entrance to confederation Building parking lot to the west exit of Confederation Building parking lot); and Shea Street.	319
25	ST. JOHN'S: Darling Street; Downing Street; Elizabeth Avenue (Even and odd numbers 90 to 153, from Long Pond Road to New Cove Road, excluding Elizabeth Towers, 100 Elizabeth Avenue and St. Patrick's Mercy Home, 146 Elizabeth Avenue); Falkland Street; New Cove Road (Odd numbers 129 to 157, the west side of New Cove Road from Elizabeth Avenue to its intersection with Portugal Cove Road); Rostellan Place; and Rostellan Street.	312
26	ST. JOHN'S: St. Patrick's Mercy Home, 146 Elizabeth Avenue (Units 1 North, 1 South, 2 West, 3 North, 3 South, and 4 West)	65
27	ST. JOHN'S: Allandale Place (Apartment Buildings 90 to 94); Allandale Road (Even numbers 60 to 92, the east side of Allandale Road from Elizabeth Avenue to Prince Philip Parkway); Appledore Place; Bideford Place; Cork Place; Dartmouth Place; Long Pond Road (Odd and even numbers 51 to 56, from Elizabeth Avenue to its intersection with Smithville Crescent and Strawberry Marsh Road); Smithville Crescent; and Strawberry Marsh Road.	276
28	ST. JOHN'S: Carpasian Road (Even and odd numbers 24 to 80, from Empire Avenue to Elizabeth Avenue); Hawthorn Place; Larch Place; Primrose Place; Reeves Place; Rendell Place; Rennie's Mill Road (Odd numbers 83 to 139, even numbers 134 to 140, from Empire Avenue to Carpasian Road); and Vaughan Place.	316

ELECTORAL DISTRICT OF ST. JOHN'S EAST - QUIDI VIDI: SUMMARY OF POLLING DIVISIONS

Total number of Polling Divisions in District: 40

Total Number of Registered Electors in District: 10,791

Poll	Boundary Descriptions	Registered Electors
29	ST. JOHN'S: Churchill Square (Including Churchill Square Apartments); Elizabeth Avenue (Even and odd numbers 154 to 199, from Bonaventure Avenue to Long Pond Road); Exeter Avenue; Linden Place (Including Churchill Square Condominiums, 20 Linden Place and Linden Court Condominiums, Building 110 Suites 1 to 26 and Building 111 Suites 27 to 52); Long Pond Road (Odd and even numbers 1 to 45, from Carpasian Road to Elizabeth Avenue); and Rowan Street.	271
30	ST. JOHN'S: Allandale Road (Odd and even numbers 1 to 44, from Bonaventure Avenue to Elizabeth Avenue); Beech Place; Bonaventure Avenue (Even numbers 90 to 146, from Empire Avenue to Elizabeth Avenue); Elm Place; Milbanke Street; Milbanke Street Extension; Pine Bud Avenue; Rowan Place; and Sycamore Place.	295
31	ST. JOHN'S: Chestnut Place; Empire Avenue (Even numbers 94 to 114); Maple Street; Poplar Avenue; Prince William Place; Stoneyhouse Street; and Whiteway Place.	257
32	ST. JOHN'S: Aldershot Street (Odd numbers 41 to 77, even numbers 48 to 114, from Calver Avenue to Empire Avenue); Cairo Street; Edinburgh Street; Empire Avenue (Odd numbers 155 to 187, the south side of Empire Avenue from Mayor Avenue to Newtown Road); Malta Street; and Salisbury Street.	240
33	ST. JOHN'S: Avalon Street; Calver Avenue; and Goodridge Street.	232
34	ST. JOHN'S: Calver Street; Howley Avenue Extension (Odd numbers 1 to 49, even numbers 2 to 48, from Aldershot Street to Newtown Road); Mayor Avenue (Odd numbers 9 to 31, even numbers 2 to 36); Merrymeeting Road (Even numbers 10 to 84, odd numbers 21 to 87, from Parade Street to Mayor Avenue); and Newtown Road (Odd numbers 3 to 91, from Merrymeeting Road to Empire Avenue).	300
35	ST. JOHN'S: Belvedere Lodge; Bonaventure Avenue (Odd numbers 1 to 75, the west side of Bonaventure Avenue from Harvey Road to Empire Avenue, including Bonaventure Place, 25 and 35 Bonaventure Avenue and Bonaventure Retirement Home, 57 Bonaventure Avenue, even numbers 52 to 84, the east side of Bonaventure Avenue from Fleming Street to Empire Avenue); Empire Avenue (Odd numbers 119 to 151, south side of Empire Avenue from Newtown Road to the path off Circular Road); Fort Townshend; Garrison Hill (Odd numbers 7 to 21); Harvey Road (Odd numbers 1 to 81, even numbers 30 to 82, the north side of Harvey Road); Long's Hill (Even numbers 44 to 52); Margaret's Place (Including King's Gate Condominiums, 60 Margaret's Place and Mckee's Grove Condominiums, 47 Margaret's Place); Mayor Avenue (Odd numbers 111 to 115, from Newtown Road to Empire Avenue); Merrymeeting Road (Odd and even numbers 1 to 4, from Bonaventure Avenue to Newtown Road, including Mount St. Francis, 4 Merrymeeting Road); and Newtown Road (Even numbers 16 to 78, east side of Newtown Road from Merrymeeting Road to Empire Avenue).	383
36	ST. JOHN'S: Cook Street; Feild Street; Freshwater Road (Even numbers 2 to 60, the north side of Freshwater Road from Parade Street to Mayor Avenue); Mayor Avenue (Odd and even numbers 49 to 97, from Merrymeeting Road to Newtown Road); Parade Street; and St. George's Court (Including St. George's Court Apartments, 2 St. George's Court).	330

ELECTORAL DISTRICT OF ST. JOHN'S EAST - QUIDI VIDI: SUMMARY OF POLLING DIVISIONS

Total number of Polling Divisions in District: 40

Total Number of Registered Electors in District: 10,791

Poll	Boundary Descriptions	Registered Electors
37	ST. JOHN'S: Aldershot Street (Odd numbers 1 to 35, even numbers 34 to 36, from Merrymeeting Road to Calver Avenue); Blatch Avenue; Freshwater Road (Even numbers 62 to 104, the north side of Freshwater Road from Mayor Avenue to Linscott Street); McNeil Street; Merrymeeting Road (Even numbers 90 to 168, from Mayor Avenue to Rankin Street, odd numbers 99 to 129, from Mayor Avenue to Linscott Street); Prince Phillip Parkway (South side of the Prince Phillip Parkway from the exit to Confederation Building parking lot to to Allandale Road); Rankin Street (Even numbers 2 to 30, the east side of Rankin Street); Scott Street; Spencer Street; and Summer Street.	309
38	ST. JOHN'S: Freshwater Road (Even numbers 106 to 198, the north side of Freshwater Road from Linscott Street to Empire Avenue); Hennebury Place; Linscott Street (The portion of Linscott Street from Freshwater Road to Merrymeeting Road); Merrymeeting Road (Even numbers 174 to 204, odd numbers 177 to 203, from Rankin Street to Freshwater Road); and Rankin Street (Odd numbers 1 to 35, the west side of Rankin Street).	147
39	ST. JOHN'S: Empire Avenue (Odd numbers 193 to 243, the south side of Empire Avenue from Freshwater Road to Malta Street); Hamel Street; Liverpool Avenue; Monchy Street; Suez Street; Suvla Street; and Winchester Street.	326
40	ST. JOHN'S: St. Patrick's Mercy Home, 146 Elizabeth Avenue (Units 2 North, 2 South, 2 East, 3 West, 3 East, and 4 East)	35

ELECTORAL DISTRICT OF ST. JOHN'S EAST - QUIDI VIDI: OFFICIAL RESULTS

No.	Polling Division	Eligible Voters		Ballots Counted				
		Revised 2019 List	Number of Swear Ins at the Polls	COFFIN, Alison NDP	MURPHY, George W. LIB	PORTER, David PC	Rejected Ballots	Total Ballots
1	St. John's	251	27	53	47	29	0	129
2	St. John's	159	18	37	21	17	1	76
3	St. John's	260	51	61	39	21	1	122
4	St. John's	331	41	78	34	39	0	151
5	St. John's	275	21	64	39	15	0	118
6	St. John's	287	55	80	65	15	1	161
7	St. John's	251	31	69	19	20	1	109
8	St. John's	311	43	68	30	15	2	115
9	St. John's	329	58	83	39	36	1	159
10	St. John's	288	46	68	37	24	4	133
11	St. John's	354	42	96	34	11	1	142
12	St. John's	278	32	80	23	13	1	117
13	St. John's	342	46	108	47	13	0	168
14	St. John's	324	36	86	39	26	1	152
15	St. John's	363	28	74	33	46	0	153
16	St. John's	246	16	52	42	38	1	133
17	St. John's	321	54	80	68	46	2	196
18	St. John's	260	29	64	33	13	0	110
19	St. John's	313	18	26	37	29	1	93
20	St. John's	219	45	30	59	42	4	135
21	St. John's	135	41	21	31	45	3	100

ELECTORAL DISTRICT OF ST. JOHN'S EAST - QUIDI VIDI: OFFICIAL RESULTS

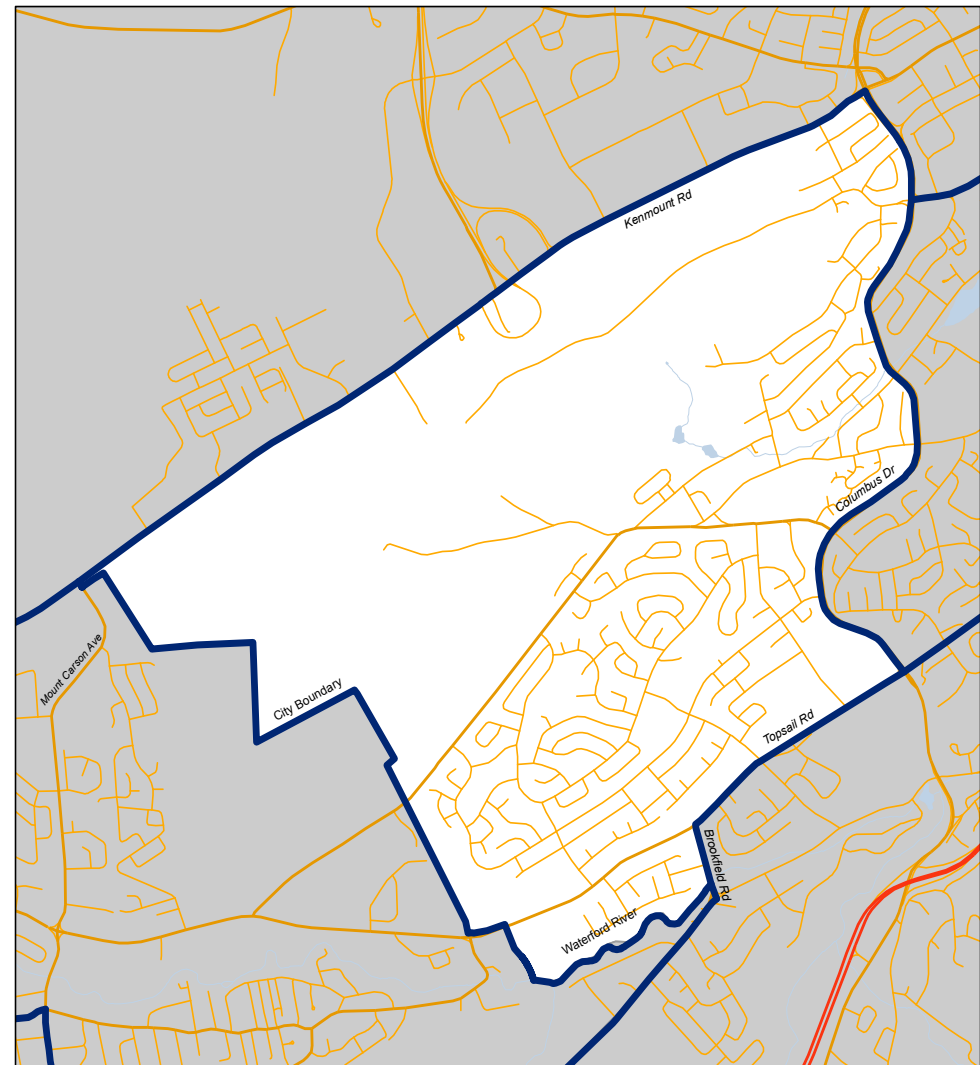
No.	Polling Division	Eligible Voters		Ballots Counted				
		Revised 2019 List	Number of Swear Ins at the Polls	COFFIN, Alison NDP	MURPHY, George W. LIB	PORTER, David PC	Rejected Ballots	Total Ballots
22	St. John's	217	20	23	55	44	3	125
23	St. John's	264	32	48	44	41	3	136
24A	St. John's	319	32	66	45	55	1	167
24B	St. John's			4	6	4	0	14
25	St. John's	312	32	53	56	53	0	162
26	St. John's	65	26	4	26	13	1	44
27	St. John's	276	47	72	45	30	4	151
28	St. John's	316	29	55	63	46	0	164
29	St. John's	271	35	48	49	37	0	134
30	St. John's	295	37	63	58	34	3	158
31	St. John's	257	21	60	40	38	0	138
32	St. John's	240	20	40	38	15	1	94
33	St. John's	232	24	35	27	20	0	82
34	St. John's	300	47	90	46	30	0	166
35	St. John's	383	53	66	60	44	3	173
36	St. John's	330	57	77	54	17	1	149
37	St. John's	309	37	64	31	26	0	121
38	St. John's	147	6	18	28	6	1	53
39	St. John's	326	25	51	48	38	0	137
40	St. John's	35	30	2	17	16	0	35
41	Advance Poll - St. John's		21	92	76	47	1	216

ELECTORAL DISTRICT OF ST. JOHN'S EAST - QUIDI VIDI: OFFICIAL RESULTS

No.	Polling Division	Eligible Voters		Ballots Counted				
		Revised 2019 List	Number of Swear Ins at the Polls	COFFIN, Alison NDP	MURPHY, George W. LIB	PORTER, David PC	Rejected Ballots	Total Ballots
42	Advance Poll - St. John's		35	73	71	37	0	181
43	Advance Poll - St. John's		25	61	47	47	0	155
44	Advance Poll - St. John's		29	68	63	40	2	173
45	Special Ballots		30	88	163	105	6	362
		10,791	1,528	2,699	2,072	1,436	55	6,262

POLLING DIVISION
RECAPITULATION OF VOTES
FOR THE ELECTORAL DISTRICT OF
ST. JOHN'S WEST

May 16, 2019 Provincial General Election




Provincial Electoral District:
St. John's West

2016 Population: 13,561
Land Area: 10 km²

Legend
● Community
— District Boundary

0 3.25 6.5 13
Kilometers



Department of Finance
Newfoundland & Labrador Statistics Agency



ELECTORAL DISTRICT OF ST. JOHN'S WEST: SUMMARY OF POLLING DIVISIONS

Total number of Polling Divisions in District: 33

Total Number of Registered Electors in District: 9,195

Poll	Boundary Descriptions	Registered Electors
1	ST. JOHN'S: Beothuck Street (including New Pennywell Manor, 5 Beothuck Street and Beothuck Manor, 15 Beothuck Street); Nascopie Crescent; and Prospero Place.	275
2	ST. JOHN'S: Coventry Way; Durham Place; Empire Avenue (even numbers 620 to 800, odd numbers 651 to 779 from the intersections of Blackmarsh Road to Jensen Camp Road); Fitzgerald Place; Radford Street; Welland Street; and Willenhall Place.	367
3	ST. JOHN'S: Blackmarsh Road (even numbers 328 to 784); Burdell Place; Caldwell Place; Diana Road; George's Pond Road; George's Pond Place; Kenmount Road (odd numbers 11 to 621, south side of Kenmount Road); Kite Street; Polina Road; Redmond's Road; Ryan's Lane and Viking Road.	367
4	ST. JOHN'S: Harrington Drive; Salmonier Place; and Wabush Place.	401
5	ST. JOHN'S: Creston Place; Duntara Crescent; and Roddickton Place.	261
6	ST. JOHN'S: Cape Broyle Place; Point Leamington Street; and Torngat Crescent.	222
7	ST. JOHN'S: Frecker Drive (odd and even numbers 17 to 108, both sides of Frecker Drive from Hamlyn Road to Gladney Street); Greenspond Drive; and Point Verde Place.	390
8	ST. JOHN'S: Gladney Street; Lewisporte Place; Lodge Place; Newman Street; and Organ Place.	233
9	ST. JOHN'S: Bancroft Place; Cherrington Street; Gillingham Place; and Grant Place.	226
10	ST. JOHN'S: Burling Crescent; Frecker Drive (odd and even numbers 109 to 210 both sides of Frecker Drive from Gladney Street to Burgeo Street); and Mansfield Crescent.	260
11	ST. JOHN'S: Burton Street; and Tanner Street.	210
12	ST. JOHN'S: Birmingham Street; Conran Street; and Creedon Place.	270
13	ST. JOHN'S: Bellevue Crescent; Frecker Drive (even and odd numbers 252 to 324, both sides from Hopeall Street to Blackmarsh Road).	263
14	ST. JOHN'S: Blackmarsh Road (from Canada Drive to Empire Avenue intersection); Frecker Drive (even and odd numbers 212 to 245 both sides of Frecker Drive from Burgeo Street to Hopeall Street); Gander Crescent; Hopeall Street; and Melrose Place.	316
15	ST. JOHN'S: Blackmarsh Road (odd numbers 707 to 717); Canada Drive (odd numbers 205 to 333 south side only); Fair Haven Place; Merasheen Place; Portland Place; Rose Blanche Street; Topsail Road (even numbers 644 to 690); and Whitbourne Street.	249
16	ST. JOHN'S: Brownsdale Street; Carmanville Street; Lamanche Place; Markland Street; and Rushoon Place.	229

ELECTORAL DISTRICT OF ST. JOHN'S WEST: SUMMARY OF POLLING DIVISIONS

Total number of Polling Divisions in District: 33

Total Number of Registered Electors in District: 9,195

Poll	Boundary Descriptions	Registered Electors
17	ST. JOHN'S: Canada Drive (odd and even numbers 157 to 199 both sides from Burin Street to Burgeo Street, and even numbers only 208 to 346 north side only from Burgeo Street to Blackmarsh Road); and Trepassey Place.	245
18	ST. JOHN'S: Brookfield Road (even numbers 8 to 32, including Thomas Estates, 32 Brookfield Road); Devine Place; Doyle Street; Knowling Street and Steer Street.	336
19	ST. JOHN'S: Bishop Place; Hickman Place; Lester Street; Outerbridge Street; Tooton Place and Topsail Road (odd numbers 571 to 695 from Brookfield Road to the St. John's municipal boundary line).	320
20	ST. JOHN'S: Bonavista Street; Burgeo Street; and Burin Street.	250
21	ST. JOHN'S: Avondale Place; Brigus Place; Fermeuse Street; Ferryland Street West (odd and even numbers 53 to 107); Holyrood Place; and Topsail Road (even numbers 516 to 632 north side from Cowan Avenue to Burgeo Street including Westdale Grove Condominiums, 566 Topsail Road).	278
22	ST. JOHN'S: Canada Drive (even and odd numbers 136 to 156, from the intersections of Renew's Street to Burin Street); Carbonear Place; Ferryland Street East (odd and even numbers 1 to 53); Fogo Place; Renew's Street; Trinity Street; and Twillingate Place.	262
23	ST. JOHN'S: Pasadena Crescent (numbers 10, 28, 38, 48, 58 and 68 which includes Barachois Grove Apartments, 10 Pasadena Crescent; Village Manor Apartments, 28 Pasadena Crescent; Le Barachois Apartments, 38 Pasadena Crescent; Apartment Building numbers 48 and 58; and Westchester Condominiums, 68 Pasadena Crescent).	223
24	ST. JOHN'S: Barachois Street; Pasadena Crescent (even numbers 70 to 96 and number 27, Pasadena Place Apartments Sections A and B)	243
25	ST. JOHN'S: Canada Drive (even and odd numbers 10 to 135, from the intersections of Baie Verte Street to Renew's Street); and Cowan Avenue (even and odd numbers 66 to 120).	296
26	ST. JOHN'S: Channel Street; Codroy Place; Curling Place; Hamlyn Road (odd numbers 77 to 181, even numbers 92 to 138); Stephenville Street; and Tompkins Street.	264
27	ST. JOHN'S: Baie Verte Street; Captain Whelan Drive (south side); Gros Morne Place; Hamlyn Road (odd numbers 15 to 75, even numbers 16 to 90); Heatherton Place; and Robinson's Place.	228
28	ST. JOHN'S: Apple Blossom Court; Captain Whelan Drive (north side); Clearwater Court; Florencia Court; Greystone Court; Key West Court; L'Anse aux Meadows Crescent (including Winslow Ridge Retirement Home, 11 L'Anse aux Meadows Crescent and Village Park Apartments, 21 L'Anse aux Meadows Crescent); Madeira Court; Pinellas Court; Sarasota Court; Spring Meadow Court; and Sunchase Court.	231
29	ST. JOHN'S: Alderberry Lane; Blackmarsh Road (even numbers 280 to 320, odd numbers 271 to 405); Guernsey Place; Gulliver Place; Murphy's Avenue; and Westview Avenue .	305
30	ST. JOHN'S: Carlow Place; Coefield Street; Mundy Pond Road (odd and even numbers 215 to 282A); and Winslow Street.	272

ELECTORAL DISTRICT OF ST. JOHN'S WEST: SUMMARY OF POLLING DIVISIONS

Total number of Polling Divisions in District: 33

Total Number of Registered Electors in District: 9,195

Poll	Boundary Descriptions	Registered Electors
31	ST. JOHN'S: Caprea Place; Dammerills Lane; Empire Avenue (even numbers 516 to 612, odd numbers 529 to 649); Empire Place; Jensen Camp Place; Jensen Camp Road; Kelland Crescent; Radford Street; and Sherbourne Street .	343
32	ST. JOHN'S: Barkham Street; Eagle Court; Jaycee Place; Kennedy Lane; Lions Road; New Pennywell Road (including Penny Hill Apartments, 3 New Pennywell Road); Pennywell Road; Rotary Drive; and Shriners Road.	317
33	ST. JOHN'S: Baccalieu Street; Lynch Place (including Rotary Manor, 11 Lynch Place); Neptune Road; Old Pennywell Road; and Taylor's Lane.	243

ELECTORAL DISTRICT OF ST. JOHN'S WEST: OFFICIAL RESULTS

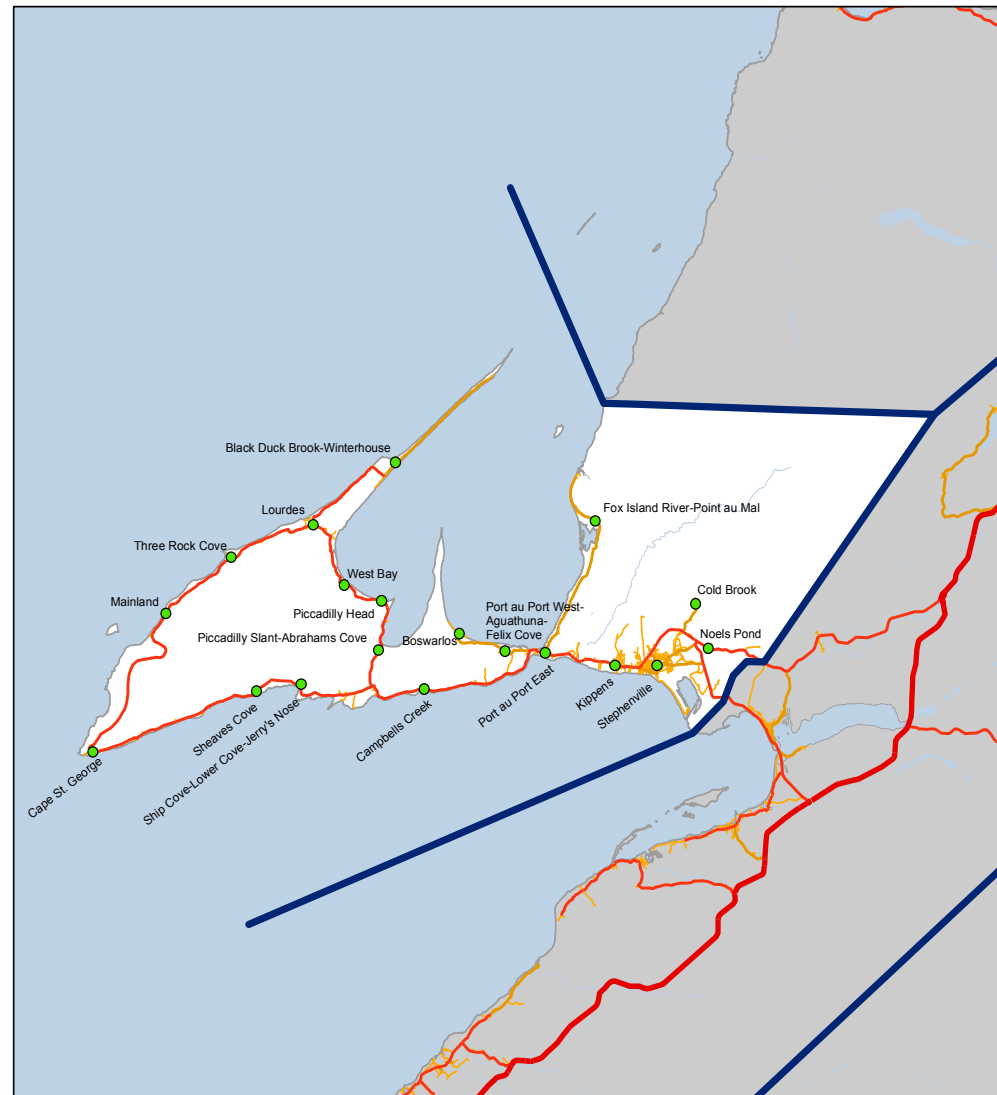
No.	Polling Division	Eligible Voters		Ballots Counted				
		Revised 2019 List	Number of Swear Ins at the Polls	COADY, Siobhan LIB	SKINNER, Shane PC	WALSH, Brenda NDP	Rejected Ballots	Total Ballots
1	St. John's	275	31	39	24	16	0	79
2	St. John's	367	68	105	86	30	3	224
3	St. John's	367	39	63	51	32	1	147
4	St. John's	401	43	95	73	23	1	192
5	St. John's	261	34	47	77	22	1	147
6	St. John's	222	15	37	47	15	2	101
7	St. John's	390	45	52	89	18	0	159
8	St. John's	233	10	56	43	9	2	110
9	St. John's	226	20	54	43	19	0	116
10	St. John's	260	23	70	60	11	0	141
11	St. John's	210	10	45	33	11	0	89
12	St. John's	270	25	64	70	13	2	149
13	St. John's	263	21	63	55	16	1	135
14	St. John's	316	38	78	83	18	0	179
15	St. John's	249	17	62	31	11	2	106
16	St. John's	229	17	48	43	13	1	105
17	St. John's	245	22	53	52	13	1	119
18	St. John's	336	41	77	74	32	0	183
19	St. John's	320	25	75	46	23	0	144
20	St. John's	250	15	44	34	15	0	93
21	St. John's	278	30	68	64	17	0	149

ELECTORAL DISTRICT OF ST. JOHN'S WEST: OFFICIAL RESULTS

No.	Polling Division	Eligible Voters		Ballots Counted				
		Revised 2019 List	Number of Swear Ins at the Polls	COADY, Siobhan LIB	SKINNER, Shane PC	WALSH, Brenda NDP	Rejected Ballots	Total Ballots
22	St. John's	262	16	54	46	22	2	124
23	St. John's	223	13	31	37	13	0	81
24	St. John's	243	20	30	32	9	4	75
25	St. John's	296	26	37	42	12	2	93
26	St. John's	264	17	34	43	15	0	92
27	St. John's	228	19	40	23	10	0	73
28	St. John's	231	42	62	64	9	0	135
29	St. John's	305	42	56	65	22	2	145
30	St. John's	272	41	110	108	18	1	237
31	St. John's	343	26	56	56	18	0	130
32	St. John's	317	45	49	64	17	0	130
33	St. John's	243	34	36	47	13	1	97
34	Advance Poll - St. John's		15	91	86	14	2	193
35	Advance Poll - St. John's		21	102	83	17	1	203
36	Advance Poll - St. John's		22	119	69	27	1	216
37	Advance Poll - St. John's		33	103	91	11	0	205
38	Special Ballots		16	88	77	9	0	174
		9,195	1,037	2,393	2,211	633	33	5,270

POLLING DIVISION
 RECAPITULATION OF VOTES
 FOR THE ELECTORAL DISTRICT OF
 STEPHENVILLE - PORT AU PORT

May 16, 2019 Provincial General Election



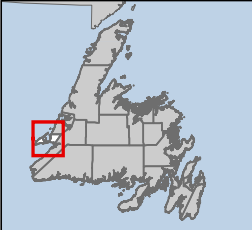
Provincial Electoral District:
Stephenville - Port au Port

2016 Population: 13,694
 Land Area: 925 km²

Newfoundland
 Labrador Department of Finance
 Newfoundland & Labrador Statistics Agency

Legend
 ● Community
 — District Boundary

0 2.25 4.5 9
 Kilometers



ELECTORAL DISTRICT OF STEPHENVILLE - PORT AU PORT: SUMMARY OF POLLING DIVISIONS

Total number of Polling Divisions in District: 40

Total Number of Registered Electors in District: 9,150

Poll	Boundary Descriptions	Registered Electors
1	NOELS POND and COLD BROOK: The community of Noels Pond including Blanchard's Road; Gull Pond Road; Hansen Memorial Highway (That portion within the community of Noel's Pond, also known as Highway 460); Long Gull Pond; Regatta Drive; and Wheelers Road. The community of Cold Brook including Cold Brook Street; Main Street; and White's Lane.	286
2	STEPHENVILLE: Alabama Drive; Arizona Drive; California Drive; Carolina Avenue; Connecticut Drive; Dakota Drive; Delaware Drive; Hydro Drive; Indiana Drive; Kin Court; Little Port Harmon (Cottage area); Maine Drive; Massachusetts Drive (Including Stephenville Manor, 430 Massachusetts Drive); Michigan Drive; Minnesota Drive (Including Acadian Village, 167 Minnesota Drive and Sir Thomas Roddick Hospital, Minnesota Drive); Missouri Drive; New Jersey Drive; Oregon Drive; Pelley Drive; Pieroway Drive; Pioneer Drive; Tennessee Drive; Texas Drive; Utah Drive; Vermont Drive; Virginia Drive; Wisconsin Drive; and Wyoming Drive.	296
3	STEPHENVILLE: Florida loop; Georgia Drive; Georgia Loop; Montana Drive (Including Maryland Estates, 170 Montana Drive); New York Drive; and Washington Drive.	258
4	STEPHENVILLE: Kentucky Loop; Maryland Drive; Ohio Circle; Ohio Drive; and Pennsylvania Drive.	219
5	STEPHENVILLE: Logan Crescent; New Mexico Drive; and Ridgeview Avenue.	217
6	STEPHENVILLE: Alexander Avenue; Brook Street; Campbell Avenue; Crestwood Place; Crown Avenue; Elizabeth Avenue; Fern Lane; Hansen Memorial Highway (Odd numbers 177 and higher, even numbers 186 and higher, that portion from the intersections of Queen Street north-east to Igloo Road); Holiday Drive; Kelly Place; Kennedy Drive; Main Street (Even numbers 16 to 136 and odd numbers 145 to 219); Maxwell Avenue; Mill Place; Neptune Drive; Princess Avenue; Riverside Drive; Sherwood Place; St. George's Avenue Extension (Even numbers 50 to 70, odd numbers 55 to 79, that portion east of Queen Street); Stanley Place; Valley Road; White's Avenue Extension (Even and odd numbers 33 to 35, that portion east of Queen Street); Willowdale Drive; and Zion Drive.	262
7	STEPHENVILLE: Ford Crescent; Green Drive; Newtown Road; Queen Street; Queen Street Extension; Simon Drive; Whalen Crescent; and Woodside Lane.	245
8	STEPHENVILLE: Atlantic Avenue; Benoit Avenue; Cornwall Heights; Hillview Avenue (Even and odd numbers 22 to 78); Mountain Road; Patrick Place; Remuri Place; Sheldon Place; Townview Road; Woodhaven Lane.	265
9	STEPHENVILLE: Churchill Street; Forest Avenue; Garden Drive; Glendale Street; Main Street (Odd numbers 1 to 143, even numbers 2 to 14); Meadow Lane; New Haven Lane; O'Quinn Place; Provincial Street; St. George's Avenue (Odd numbers 1 to 51, even numbers 2 to 48); White's Avenue (Odd and even numbers 1 to 29); Windsor Crescent; Woodland Street; and Wren Place.	256
10	STEPHENVILLE: Crescent Street; Maple Street; Pleasant Avenue; Poplar Drive; Rainbow Crescent; St. Clare Avenue (Odd and even numbers 1 to 79); United Place; and Victoria Place;	247
11	STEPHENVILLE: Boland's Drive; Chomedy Drive; Gordon Crescent; Harbourview Crescent; Harbourview Trailer Court; Holland Crescent; Park Avenue; Ronald Lane; Silver Crescent; West Street (Even numbers 90 to 132 and odd numbers 109 to 155).	216

ELECTORAL DISTRICT OF STEPHENVILLE - PORT AU PORT: SUMMARY OF POLLING DIVISIONS

Total number of Polling Divisions in District: 40

Total Number of Registered Electors in District: 9,150

Poll	Boundary Descriptions	Registered Electors
12	STEPHENVILLE: Dutchess Drive; Grove Street; Marshall Court; Nina Crescent; Preswick Street; Russell Heights; St. Stephen's Street; and Sunset Crescent.	285
13	STEPHENVILLE: Bayview Street; Carmen Place; Centre Place; Gallant Street (Odd and even numbers 17 to 92); Hillview Avenue (Even and odd numbers 2 to 21); Hillcrest Drive; Johnson Avenue; King Street; Norma Street; and Viking Terrace.	302
14	STEPHENVILLE: Billard Avenue; Fowlow Drive; Gillis Drive; Ross Avenue; Tompkins Avenue; and Walsh Avenue.	263
15	STEPHENVILLE: Bruce Boulevard; Capri Court; Evergreen Drive; Hansen Memorial Highway (Odd numbers 1 to 175, even numbers 2 to 184, from the intersections of West Street to Queen Street); Hillier Avenue; Keating Place; Shave Place; Stacey Crescent; and Wells Place.	223
16	STEPHENVILLE: Bayside Drive; Burton Place; Colonial Avenue (Odd and even numbers 29 to 44); Crane Place; Fairview Road; Gallant Street (Odd and even numbers 3 to 13); Laurena Drive; Leo Drive; O'Brien's Drive; Summer Place; West Street (Odd numbers 3 to 105, even numbers 46 to 88); and York Avenue.	270
17	STEPHENVILLE: Balm Place; Beach Street; Colonial Avenue (Odd and even numbers 1 to 28); James Street; Laurel Drive; MacNeil Crescent; Ocean Drive; Spring Mountain Road; and West Street (Even numbers 2 to 44).	239
18	STEPHENVILLE: Colonial Avenue (Odd and even numbers 45 to 100); Crestfield Avenue; Empire Avenue; Ridgewood Place; Rose Avenue; and Stapleton Place.	230
19	KIPPENS: Brakes Lane; Cherry Street; Island Pond Drive; Kippens Road (Even numbers 2 to 68, including Silverwood Manor, 42 Kippens Road); Millbrook Lane; Oake Drive; Orchard Lane; Orchard Loop; Simons Drive; and Willow Drive.	321
20	KIPPENS: Alder Avenue; Cedar Drive; Country Drive; Felix Drive; Hawthorne Avenue; Maple Avenue; Millennium Drive; Ocean View Drive; Pine Avenue; Sunset Avenue; and Woods Drive.	274
21	KIPPENS: Aspen Avenue; Crimson Avenue; Doucettes Lane; Fir Avenue; Gaudons Lane; Hickory Street; Juniper Avenue; Kippens Road (Even numbers 70 to 144); Lakeview Drive; and Poplar Avenue.	281
22	KIPPENS: Bayview Heights; Edwards Lane; Kippens Road (Even numbers 146 to 454); Leah Heights; Marine Drive; McCarthy's Lane; Millbrook Lane Extension; O'Quinn Drive; Seaside Drive; Williams Lane; and Youngsville Drive.	244
23	KIPPENS: Birch Drive; Driftwood Drive; Elm Drive; Kippens Road (Odd numbers 1 to 399); Patrick Lane; and Spruce Drive.	270
24	PORT AU PORT EAST: Garden Drive; Hackett's Lane; Leonard Drive; Main Road (Odd and even numbers 1 to 219); Oceanview Drive; Pine Avenue; Robert Drive; and Romaines Road.	203
25	POINT AU MAL and FOX ISLAND RIVER: The community of Point au Mal. The community of Fox Island River.	144
26	PORT AU PORT EAST: Cashin's Lane; Church Lane; Country Lane; Damon Drive; Forest Lane; Gabriel Drive; Hynes Road (Odd and even numbers 1 to 188); Main Road (Even and odd numbers 220 to 400); Mountain View Road; Philpott's Lane; Spruce Lane; and Valley Lane.	176

ELECTORAL DISTRICT OF STEPHENVILLE - PORT AU PORT: SUMMARY OF POLLING DIVISIONS

Total number of Polling Divisions in District: 40

Total Number of Registered Electors in District: 9,150

Poll	Boundary Descriptions	Registered Electors
27	BOSWARLOS, AGUATHUNA and PORT AU PORT WEST: The community of Boswarlos. The community of Aguathuna including Main Street; and Quarry Loop. Port au Port West: Aguathuna Road; Beachside Drive; Father Joy's Road; and Main Street.	201
28	CAMPBELLS CREEK, FELIX COVE, and PORT AU PORT WEST: The community of Campbells Creek. The community of Felix Cove including Felix Cove Drive; Goose Pond Road; and Oceanview Drive. Port au Port West: Bayview Drive; and Front Road.	247
29	SHIP COVE (Port au Port Peninsula), JERRY'S NOSE, ABRAHAMS COVE and LOWER COVE (Port au Port Peninsula): The community of Ship Cove (Port au Port Peninsula). The community of Jerry's Nose. The community of Abrahams Cove. The community of Lower Cove (Port au Port Peninsula).	190
30	PICCADILLY: The community of Piccadilly including Piccidally Bottom; and Piccadilly Head.	295
31	WEST BAY: The community of West Bay.	186
32	WINTERHOUSE and BLACK DUCK BROOK: The community of Winterhouse. The community of Black Duck Brook.	90
33	LOURDES: Clam Bank Cove Road; Father Peneault's Road; Main Street (Odd and even numbers 1 to 76); Patrick's Lane; Sam's Road; Smith's Lane; and West Bay Hill.	202
34	LOURDES: Beach Road; Bungay's Lane; Drakes Lane; Ivan's Lane; Main Street (Odd and even numbers 77 to 220); Rioux Lane; Snooks Lane; and Young's Lane.	197
35	THREE ROCK COVE: The community of Three Rock Cove.	135
36	MAINLAND: The community of Mainland.	252
37	CAPE ST. GEORGE and DE GRAU: The community of Cape St. George including Lagatdu Road; Mountain View Lane; Oceanview Drive (Odd and even numbers 969 to 1691); and Seashore Lane. De Grau: Cornect's Road; Felix Lane; and Roderick's Road.	198
38	DE GRAU: Benoit's Lane; Chaisson's Lane; Lemoine's Lane; Memory Lane; Oceanview Drive (Odd and even numbers 684 to 968); Rouzes Lane; Simon's Lane; and Spruce Lane.	185
39	MARCHES POINT and RED BROOK: The community of Marches Point including Oceanview Drive (Odd and even numbers 197 to 524). The community of Red Brook including Loretto Road; and Oceanview Drive (odd and even numbers 525 to 683).	194
40	SHEAVES COVE: The community of Sheaves Cove.	86

ELECTORAL DISTRICT OF STEPHENVILLE - PORT AU PORT: OFFICIAL RESULTS

No.	Polling Division	Eligible Voters		Ballots Counted			
		Revised 2019 List	Number of Swear Ins at the Polls	FINN, John LIB	WAKEHAM, Tony PC	Rejected Ballots	Total Ballots
1	Noels Pond and Cold Brook	286	18	57	91	0	148
2	Stephenville	296	42	33	44	2	79
3	Stephenville	258	39	59	51	3	113
4	Stephenville	219	34	65	51	2	118
5	Stephenville	217	30	51	61	0	112
6	Stephenville	262	31	57	46	1	104
7	Stephenville	245	34	56	60	2	118
8	Stephenville	265	19	63	35	3	101
9	Stephenville	256	32	53	61	0	114
10	Stephenville	247	17	57	45	0	102
11	Stephenville	216	24	62	43	2	107
12	Stephenville	285	17	48	63	0	111
13	Stephenville	302	17	50	66	2	118
14	Stephenville	263	26	70	75	0	145
15	Stephenville	223	27	62	61	2	125
16	Stephenville	270	45	69	63	1	133
17	Stephenville	239	15	75	47	0	122
18	Stephenville	230	14	43	49	3	95
19	Kippens	321	31	74	89	1	164
20	Kippens	274	29	66	79	4	149
21	Kippens	281	30	70	88	1	159

ELECTORAL DISTRICT OF STEPHENVILLE - PORT AU PORT: OFFICIAL RESULTS

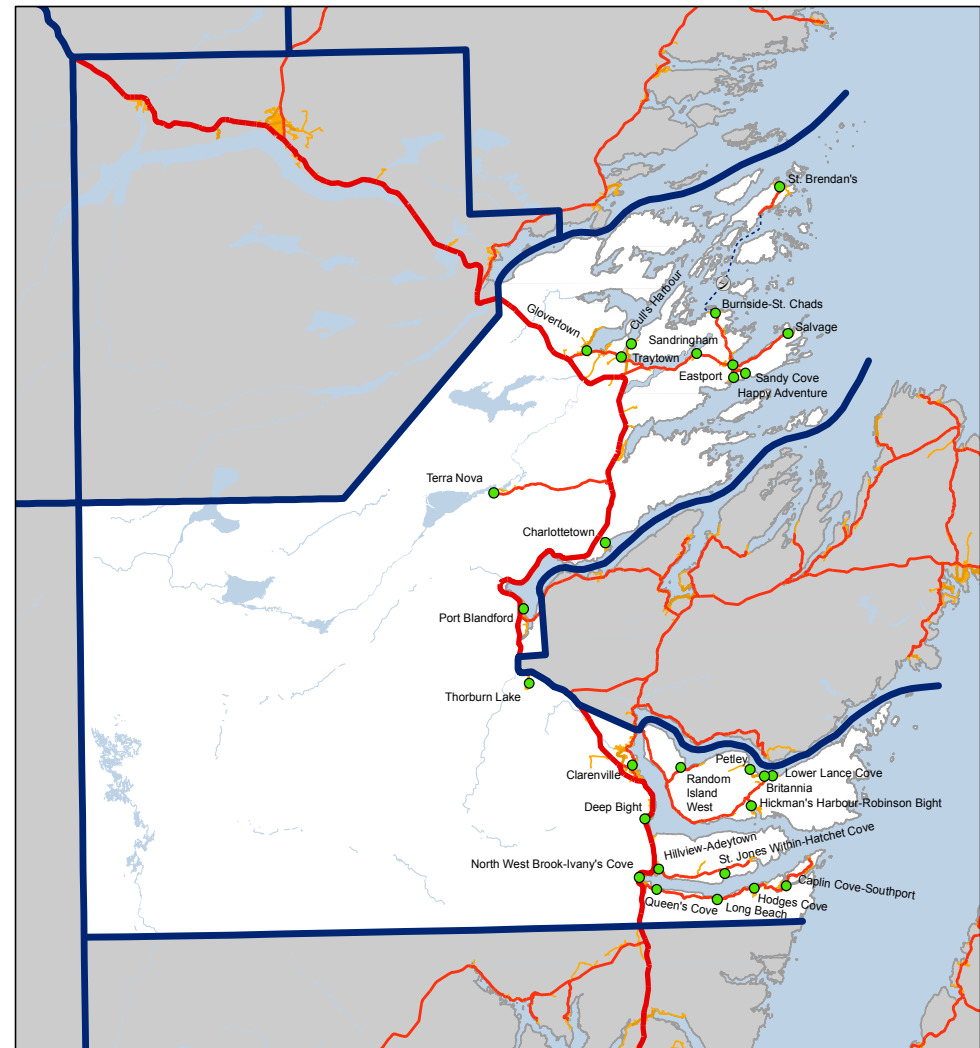
No.	Polling Division	Eligible Voters		Ballots Counted			
		Revised 2019 List	Number of Swear Ins at the Polls	FINN, John LIB	WAKEHAM, Tony PC	Rejected Ballots	Total Ballots
22	Kippens	244	27	72	64	2	138
23	Kippens	270	27	81	67	1	149
24	Port au Port East	203	19	60	62	0	122
25	Point au Mal and Fox Island River	144	13	28	51	0	79
26	Port au Port East	176	29	62	61	3	126
27	Boswarlos, Aguathuna, and Port au Port West	201	16	66	49	0	115
28	Campbells Creek, Felix Cove, and Port au Port West	247	29	71	66	1	138
29	Ship Cove (Port au Port Peninsula), Jerry's Nose, Abraham's Cove, and Lower Cove (Port au Port Peninsula)	190	23	31	56	1	88
30	Piccadilly	295	19	52	57	1	110
31	West Bay	186	10	27	55	0	82
32	Winterhouse and Black Duck Brook	90	6	22	27	1	50
33	Lourdes	202	11	36	50	0	86
34	Lourdes	197	3	50	26	1	77
35	Three Rock Cove	135	3	38	20	0	58
36	Mainland	252	13	83	27	0	110
37	Cape St. George and De Grau	198	5	38	50	0	88
38	De Grau	185	21	40	60	3	103
39	Marches Point and Red Brook	194	14	28	51	0	79
40	Sheaves Cove	86	5	17	19	0	36

ELECTORAL DISTRICT OF STEPHENVILLE - PORT AU PORT: OFFICIAL RESULTS

No.	Polling Division	Eligible Voters		Ballots Counted			
		Revised 2019 List	Number of Swear Ins at the Polls	FINN, John LIB	WAKEHAM, Tony PC	Rejected Ballots	Total Ballots
41	Advance Poll - Stephenville		29	90	63	0	153
42	Advance Poll - Stephenville		35	80	74	0	154
43	Advance Poll - Stephenville		31	66	87	1	154
44	Advance Poll - Piccadilly		9	22	29	0	51
45	Special Ballots		16	81	73	1	155
		9,150	984	2,481	2,512	45	5,038

POLLING DIVISION
 RECAPITULATION OF VOTES
 FOR THE ELECTORAL DISTRICT OF
 TERRA NOVA

May 16, 2019 Provincial General Election



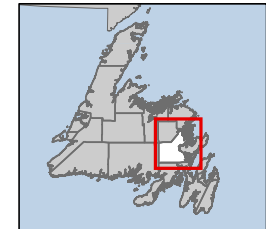
Provincial Electoral District:
Terra Nova

2016 Population: 14,350
 Land Area: 6,125 km²

Legend
 ● Community
 — District Boundary

0 3.5 7 14
 Kilometers

Newfoundland Labrador Department of Finance
 Newfoundland and Labrador Statistics Agency



ELECTORAL DISTRICT OF TERRA NOVA: SUMMARY OF POLLING DIVISIONS

Total number of Polling Divisions in District: 42

Total Number of Registered Electors in District: 9,340

Poll	Boundary Descriptions	Registered Electors
1	SOUTHPORT, BUTTER COVE and GOOSEBERRY COVE (Trinity Bay): The communities of Southport, Butter Cove and Gooseberry Cove.	161
2	LITTLE HEARTS EASE: The community of Little Hearts Ease.	188
3	HODGE'S COVE and CAPLIN COVE (Trinity Bay): The community of Hodge's Cove including Beach Road; Brookside Road; Cemetery Road; Country Road; Drover's Road; Front Road; Garden Road; Main Road; Mill Road; Peddle's Lane; Perlican Point; Riverside Road; Samuel's Road; and Smith's Lane. The community of Caplin Cove.	204
4	QUEEN'S COVE and LONG BEACH: The communities of Queen's Cove and Long Beach.	140
5	GOOBIES, NORTH WEST BROOK and IVANY'S COVE: Goobies North Road (The northern portion of Goobies North Road approximately .5 kilometres from the intersection of Goobies North Road and the Trans Canada Highway). The community of North West Brook including Blackbrook Drive; Cabot Road North; Cabot Road South; Harbour Drive; Main Road (Also known as Route 204); and Station Road. The community of Ivany's Cove including Main Road.	83
6	HATCHET COVE and ST. JONES WITHIN: The communities of Hatchet Cove and St. Jones Within.	96
7	HILLVIEW: The community of Hillview including Benson's Lane; Brook Place; Cable Road; Church Road; Dark Hole Road; Farm Road; Harbour Drive; James Lane; Lydia's Trail; Main Road; Old Mill Road; Sailors Hill; Short Road; and Watton's Lane.	194
8	DEEP BIGHT and ADEYTOWN: The community of Deep Bight including Beach Path; Church Road; Farm Road; Main Road; and Old Mill Road. The community of Adeytown including Harbour Drive (Also known as Main Road); Old Cabot Road; and Old Mill Road .	123
9	CLARENVILLE: Gilbert Avenue; High Birchy Crescent; Jubilee Court; Memorial Drive (Even and odd numbers 314 to 439); Prince Street; Random Crescent; and Viking Place.	348
10	CLARENVILLE: Alexander Street; Cholock Place; Cormack Drive; Drover Place; Emerald Avenue; Mercer Avenue; Municipal Square; Park Avenue; Ross Place; and Smith Place.	333
11	CLARENVILLE: Baggs Place; Bayview Road; Bayview Road Extension; Best Avenue; Brookside Drive; Cowin Place; Crewe Place; Danielle Place; Elizabeth Place; Gulliford's Lane; Jacqueline Avenue; Maple Avenue; Marine Drive (Even and odd numbers 210 to 271); Patey Place; Rodway Place; Tilley's Road; and Valley Road.	335
12	CLARENVILLE: Anthony Place; Balsom Street; Balsom Street Extension; Bourne Place; Burse Place; Country Road; Dalton Place; Gillett Place; Ivanhoe Place; Lethbridge Place; Marine Drive (Even and odd numbers 102 to 200); Memorial Drive (Odd and Even Numbers 241 to 279); Old Church Road; Richard Road; Samuel Place; Thorburn Place; Trinity Crescent; Valleyview Heights; Vardy's Avenue; Wilson Avenue; and Windy Mountain Road.	290

ELECTORAL DISTRICT OF TERRA NOVA: SUMMARY OF POLLING DIVISIONS

Total number of Polling Divisions in District: 42

Total Number of Registered Electors in District: 9,340

Poll	Boundary Descriptions	Registered Electors
13	CLARENVILLE: Adeyville Road; Elliott Place; Gardner Place; Harbourview Avenue; Marine Drive (Odd and even numbers 1 to 52); Memorial Drive (Even and odd numbers 24 to 128); Mountainview Heights; Oceanview Drive; Poplar Road; Seawards Lane; Stanley's Crescent; Strongs Road; Summerville Heights; Torrville Place; and Warrick's Road.	271
14	CLARENVILLE: Ben Nevis Place; Cabot Place; Hebron Place; Jean d'Arc Place; Legion Road (Including Clarenville Retirement Centre, 13 Legion Road); Marine Drive (Even and odd numbers 54 to 100); Memorial Drive (Even and odd numbers 130 to 204); Old Mill Road; Swan Avenue (Including Inter-Faith Seniors Apartments, 15 Swan Avenue); Terra Nova Drive; Thompson Street; and Whiteway Place (Including Cozy Quarters, 13 Whiteway Place).	402
15	CLARENVILLE: Hibernia Drive; Leslie Street; Manitoba Drive (including Dr. G. B. Cross Memorial Hospital and Dr. Albert O'Mahony Memorial Manor, 67 Manitoba Drive); Memorial Drive (odd and even numbers 289 to 312); Moores Road (including Kingwood Manor, 9 Moores Road and Hawthorne Manor, 28 Moores Road); Pearce Place; Pleasant Street; Wells Place; and White Rose Place.	284
16	SHOAL HARBOUR: Adams Place; Aspen Lane; Balbo Drive (Even and odd numbers 126 to 291); Barbour Place; Barside Road; Blundon Drive; James Lane; King's Crescent; King's Extension; Lori Ann Place; Mills Siding; Percy Drive; Richwood Hills; Ridgewood Crescent; Shaleview Crescent; Simmons Place; and Wiseman's Road.	312
17	SHOAL HARBOUR: Balbo Drive (Odd and even numbers 1 to 125); Beach Road; Clearview Drive; Drake's Head Road; Fairview Court; Forest Road; Forest Road Extension; Island View Drive; Island View Point; Meade View Road; Pardy Place; Pitcher Place; and Seaview Court.	294
18	SHOAL HARBOUR: Alderberry Court; Clyde Avenue; Glenview Estates; Greenview Drive; Huntley Drive; Mattco Crescent; Myra Place; Raymond Drive; Ridgeview Place; Sandy Street; Sheppard Place; Taverner Place; Thomas Place; and Tuck Place.	369
19	SHOAL HARBOUR: Barnes Road; Birchcrest Road; Butler Crescent; Church Road; Church Road Extension; Gregory Drive; Harbour Drive (Odd numbers 1 to 73, even numbers 2 to 76, the portion of Harbour Drive north of the Shoal Harbour Bridge); Highland Drive; Ivany Place; Palmer's Lane; and Spruceland Drive.	214
20	SHOAL HARBOUR: Bare Mountain Road; Bridgemount Crescent; Brogan Place; Cedar Crescent; Clearwater Drive; Harbour Drive (odd numbers 75 to 127, even numbers 78 to 170, the portion of Harbour Drive south of the Shoal Harbour Bridge); Hunt's Hill; Parkside Crescent; Riverview Drive; Riverview Extension; Shoal Harbour Drive; Sunset Drive; Syenite Road; and Thistle Place.	301
21	SNOOK'S HARBOUR, ASPEN BROOK, ELLIOTT'S COVE and RANDOM HEIGHTS: The communities of Snook's Harbour, Aspen Brook, and Elliot's Cove. The community of Random Heights including Highway 231.	206
22	LADY COVE and WEYBRIDGE: The communities of Lady Cove and Weybridge.	156
23	HICKMAN'S HARBOUR and ROBINSON BIGHT: The community of Hickman's Harbour (including Miraquinn Hilltop Manor). The community of Robinson Bight.	285
24	BRITANNIA and LOWER LANCE COVE: The communities of Britannia and Lower Lance Cove.	147
25	PETLEY: The community of Petley.	98

ELECTORAL DISTRICT OF TERRA NOVA: SUMMARY OF POLLING DIVISIONS

Total number of Polling Divisions in District: 42

Total Number of Registered Electors in District: 9,340

Poll	Boundary Descriptions	Registered Electors
26	PORT BLANDFORD: Camp Pond (Cabin area); Church Road; Clouters Road; Greenings Avenue; Hann's Lane; Heaney's Flat; Heaney's Flat East; Howe's Point; Legion Road; Main Street (Even and odd numbers 178 to 500); Rock Cut Road; Spruce Hill Court; Spruce Ridge Court; Thorburn Lake (Cabin area); Water Street North; Water Street South; Water Street North Extension; and Webbers Cul De-Sac.	208
27	PORT BLANDFORD: Ballfield Road; Blackmores Road; Blackmores Road Extension; Bunyan's Cove Road; Chatman's Avenue; Clode Sound Drive; Church Road; Eagles Landing; Eagles Landing North; Eagles Landing South; Garretts Road; Harris' Road; Hobb's Road; Holloway's Avenue; Holloway's Subdivision; Main Street (Even and odd numbers 2 to 162); Muddy Brook Road; Prices Road; Radar Road; Rock Cut Road; Rodger's Road; School Road; Southern Shore Drive; Stead's Road; and Trans Canada Highway (From Blackmore's Road heading west, civic numbers 500 to 600).	198
28	CHARLOTTETOWN (Bonavista Bay): The community of Charlottetown including Abbotts Bank; Byran's Hole Road; Cove Place; Grandview Road; Main Street; New Line Hill; and Wharf Road.	199
29	TERRA NOVA: The Town of Terra Nova including Church Place; Cool Breeze Lane (Also known as Boulevard St. Jean / Private Road); Farm Road; Farm Road Extension; Forge Lane; Lilly Brook Road; Old Cove Loop; Pine Tree Road; Pond View; River Road; Shady Lane; Swimming Pond Place; Terra Nova Road; The Loop Road; and Three Pond Place.	71
30	GLOVERTOWN: Alexander Crescent (Formerly known as Alexander Drive, Hillside Drive, and Birchview Drive); Blueberry Place; Clearview Crescent; Gordons Road; Main Street (Including ABUCHI independent seniors complex); Station Road (Including Oram's Birchview Manor, 200 Station Road); Steadyview Drive; and Trans Canada Highway.	321
31	GLOVERTOWN: Bayview Heights; Brookside Road; Butts Lane; Crewes Road; Genges Road; Hawkins Road; and Main Street North (Odd and even numbers 169 to 479).	307
32	GLOVERTOWN: Alderwood Drive; Campbell Place; Future Street; Jolie Vue Drive; Juniper Drive; MacDonald Place; Main Street North (Odd and even numbers 1 to 168); Salt Water Lane; Skiffintons Road; Sparkes Avenue; Spruce Avenue; Terra View Drive; Townview Drive; and Willow Ridge Road.	287
33	GLOVERTOWN: Angle Brook Road; Centennial Street; Eagles Landing Place; Hillview Heights; Hillview Heights Extension; James Lane; Janes Avenue; Main Street South (Odd and even numbers 1 to 20); Memorial Street; Penney Bridge Road; Penneys Brook Road; Pinetree Road; Priscilla Drive; Ralphs Road; Randells Avenue; Riggs Road; Riverside Road West; Riverview Road; Strouds Road; Sweetapple Cove Road; and Wells Road.	269
34	GLOVERTOWN: Aspen Valley Lane; Harris Road; Main Street South (Even and odd numbers 22 to 344 including Stroud's Apartment, 202 Main Street South Bay Watch Manor, 132 to 140 Main Street South and Eagle Landing Cottages 97 Main Street South); Pikes Road; Riverside Road East; and Sweetapple Terrace.	320
35	TRAYTOWN and CULLS HARBOUR: The Town of Traytown including Alderwood Lane; Aspen Drive; Balsam Lane; Bayview Lane; Birch Lane; Cedar Lane; Cherry Hill; Fir Lane; Juniper Crescent; Main Street; Maple Lane; Pinetree Road; Poplar Lane; Spruce Road; and Traytown Access Road. The community of Culls Harbour including Main Street.	246
36	SANDRINGHAM: The Town of Sandringham including Branch Road; Chaytor's Lane; Church Lane; Hapgood's Place; Main Street; Mill Path; Samson's Avenue; and White's Boulevard.	173

ELECTORAL DISTRICT OF TERRA NOVA: SUMMARY OF POLLING DIVISIONS

Total number of Polling Divisions in District: 42

Total Number of Registered Electors in District: 9,340

Poll	Boundary Descriptions	Registered Electors
37	EASTPORT: The Town of Eastport including Alkeith Drive; Babstocks Lane; Bank Road; Baxter Drive; Beach Road; Burdens Road; Burry's Lane; Church Street; Clay Cove Road; Crisbys Lane; Dykes Road; Eric's Road; Hobbs Road; Lanes Road; Legetter's Lane; Legion Road; Main Street (Including Eastport Peninsula Interfaith Citizen's building, 37 Main Street); Mosses Road East; Mosses Road West; Northside Road; Penneys Drive; Ralph Drive; Samsons Road; Sandy Cove Road; Second Street Main; Squire's Road; Tulk's Road; and Yetman's Road.	327
38	HAPPY ADVENTURE: The Town of Happy Adventure including Babstock's Lane; Church Road; Easton's Lane; G.W. Brown's Island; Hall Road; Harbour View Road; Loop Road; Main Street; Meadow Road; Moss' Road; Old Farm Road; Old School Road; Plant Road; Pond Road; Powell's Cove Road; Sandy Cove Road; Squires Lane; and Turner's Crescent.	154
39	SANDY COVE (Bonavista Bay): The Town of Sandy Cove including Barbour Avenue; Billy Straits Place; Down Below Road; Mill Road; Sandy Cove Road; and Tom King Boulevard.	107
40	SALVAGE: The Town of Salvage including Backside Road; Beach Road; Browns Road; Burden's Point; Heffern's Road; Island View Road; Mountain View Road; Penney's Road; Route 320; and Sunday Avenue.	118
41	BURNSIDE and ST. CHADS: The communities of Burnside and St. Chads.	67
42	ST. BRENDAN'S: The Town of St. Brendan's including Dock Cove; Hayward's Cove; Shalloway Cove; Shalloway Cove Road; and Shoal Cove.	134

ELECTORAL DISTRICT OF TERRA NOVA: OFFICIAL RESULTS

No.	Polling Division	Eligible Voters		Ballots Counted				
		Revised 2019 List	Number of Swear Ins at the Polls	HOLLOWAY, Colin LIB	MOORES, Barry NL ALL	PARROTT, Lloyd PC	Rejected Ballots	Total Ballots
1	Southport, Butter Cove, and Gooseberry Cove (Trinity Bay)	161	27	63	5	45	1	114
2	Little Hearts Ease	188	21	53	11	54	0	118
3	Hodge's Cove and Caplin Cove (Trinity Bay)	204	58	55	15	110	0	180
4	Queen's Cove and Long Beach	140	10	34	6	29	0	69
5	Goobies, North West Brook, and Ivany's Cove	83	87	61	7	56	0	124
6	Hatchet Cove and St. Jones Within	96	10	30	3	25	0	58
7	Hillview	194	26	50	12	72	0	134
8	Deep Bight and Adeytown	123	26	48	4	47	1	100
9	Clarenville	348	40	80	22	71	1	174
10	Clarenville	333	37	58	22	114	4	198
11	Clarenville	335	38	63	32	79	0	174
12	Clarenville	290	35	53	20	56	0	129
13	Clarenville	271	21	77	14	39	0	130
14	Clarenville	402	76	85	19	105	0	209
15	Clarenville	284	32	56	14	46	0	116
16	Shoal Harbour	312	54	50	27	97	5	179
17	Shoal Harbour	294	29	55	16	63	2	136

ELECTORAL DISTRICT OF TERRA NOVA: OFFICIAL RESULTS

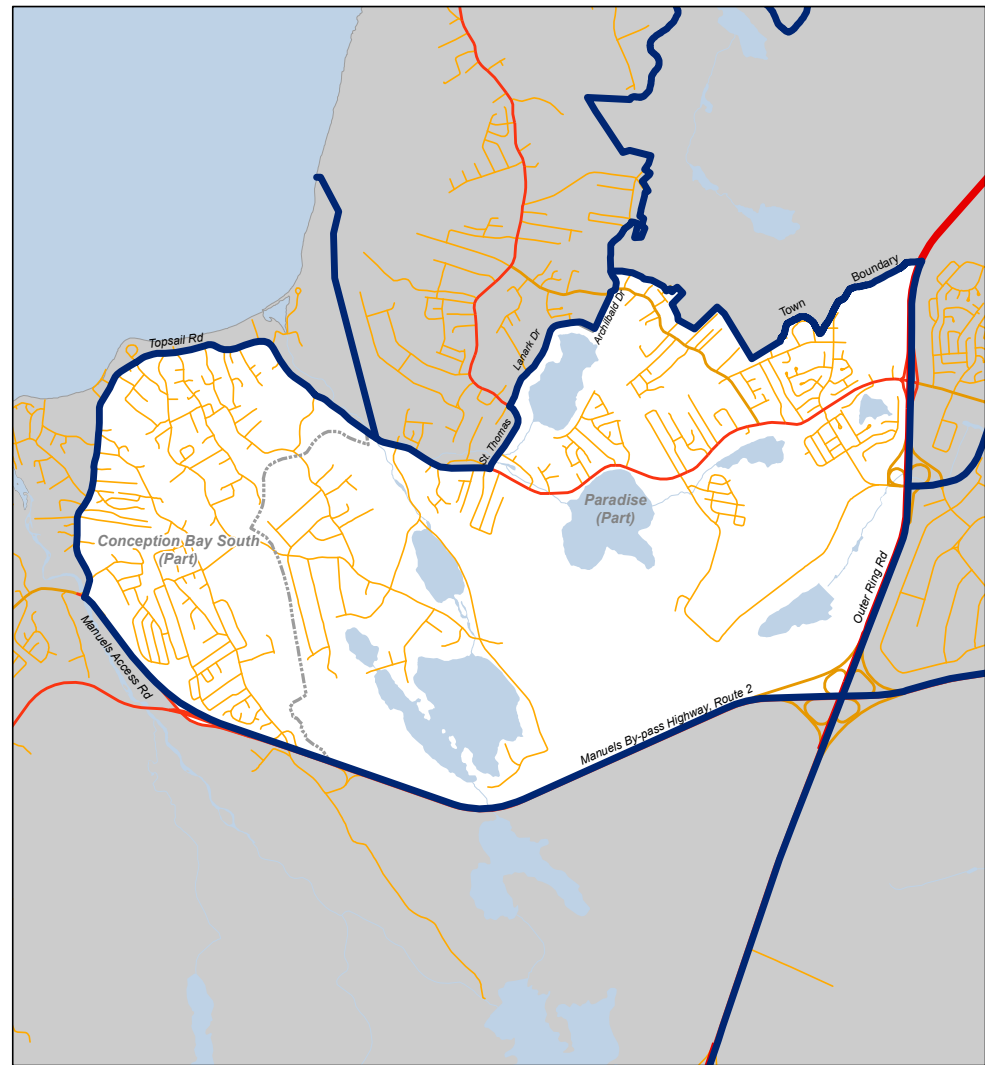
No.	Polling Division	Eligible Voters		Ballots Counted				
		Revised 2019 List	Number of Swear Ins at the Polls	HOLLOWAY, Colin LIB	MOORES, Barry NL ALL	PARROTT, Lloyd PC	Rejected Ballots	Total Ballots
18	Shoal Harbour	369	63	77	19	114	3	213
19	Shoal Harbour	214	39	50	9	64	1	124
20	Shoal Harbour	301	95	91	28	116	0	235
21	Snook's Harbour, Aspen Brook, Elliott's Cove, and Random Heights	206	16	49	12	37	0	98
22	Lady Cove and Weybridge	156	17	41	7	28	0	76
23	Hickman's Harbour and Robinson Bight	285	17	70	6	72	0	148
24	Britannia and Lower Lance Cove	147	3	32	4	25	0	61
25	Petley	98	5	26	4	11	0	41
26	Port Blandford	208	25	64	6	79	2	151
27	Port Blandford	198	16	41	8	77	1	127
28	Charlottetown (Bonavista Bay)	199	9	74	4	43	1	122
29	Terra Nova	71	13	24	0	32	0	56
30	Glovertown	321	35	57	5	97	0	159
31	Glovertown	307	18	54	5	95	0	154
32	Glovertown	287	28	75	6	80	0	161
33	Glovertown	269	12	43	5	69	0	117
34	Glovertown	320	20	59	9	61	2	131
35	Traytown and Culls Harbour	246	29	91	13	66	0	170

ELECTORAL DISTRICT OF TERRA NOVA: OFFICIAL RESULTS

No.	Polling Division	Eligible Voters		Ballots Counted				
		Revised 2019 List	Number of Swear Ins at the Polls	HOLLOWAY, Colin LIB	MOORES, Barry NL ALL	PARROTT, Lloyd PC	Rejected Ballots	Total Ballots
36	Sandringham	173	8	38	5	32	0	75
37	Eastport	327	25	78	9	82	0	169
38	Happy Adventure	154	10	42	7	40	2	91
39	Sandy Cove (Bonavista Bay)	107	6	42	8	11	0	61
40	Salvage	118	3	21	5	19	0	45
41	Burnside and St. Chads	67	12	21	6	16	0	43
42	St. Brendan's	134	10	19	4	52	0	75
43	Advance Poll - Clarenville		26	73	18	85	0	176
44	Advance Poll - Clarenville		15	46	16	77	1	140
45	Advance Poll - Glovertown		13	83	9	70	0	162
46	Special Ballots		39	143	13	118	4	278
		9,340	1,254	2,595	499	2,876	31	6,001

POLLING DIVISION
 RECAPITULATION OF VOTES
 FOR THE ELECTORAL DISTRICT OF
 TOPSAIL - PARADISE

May 16, 2019 Provincial General Election



Provincial Electoral District:
Topsail - Paradise

2016 Population: 16,396
 Land Area: 25 km²

Legend

- Community
- District Boundary

0 3.25 6.5 13
 Kilometers

Newfoundland
 Labrador Department of Finance
 Newfoundland & Labrador Statistics Agency



ELECTORAL DISTRICT OF TOPSAIL - PARADISE: SUMMARY OF POLLING DIVISIONS

Total number of Polling Divisions in District: 37

Total Number of Registered Electors in District: 10,467

Poll	Boundary Descriptions	Registered Electors
1	PARADISE: Cloudberry Drive (Odd and even numbers 13 and greater); Daniberry Place; Hollyberry Drive; Hudsonberry Drive; Jonesberry Crescent; and Shelby Street (Including Karwood Cabins, 23 Shelby Street).	320
2	PARADISE: Cloudberry Drive (Even and odd numbers 2 to 12); Cormorant Place; Crane Street; Foxglove Street; Hummingbird Road; Karwood Drive (Including Karwood Retirement Retreat, 39 Karwood Drive); Kestrel Drive; Market Place Way; Saffron Street; Sanderling Place; and Silver Birch Crescent.	277
3	PARADISE: Eider Place; Flamingo Drive; Goldfinch Drive; Mary Ann Place; Merganser Avenue; Mockingbird Drive; and Yellow Wood Drive.	270
4	PARADISE: Eagle Street; Hector Place; Imogene Crescent; Mastiff Place; Merlyn Drive; Merlyn Place; and Ungava Street.	314
5	PARADISE: Aurora Place; Carrisbrooke Place; Harp Place; Porteus Place; and Ranger Avenue.	222
6	PARADISE: Discovery Crescent; Kemerton Place; Osprey Place; and Trails End Drive.	291
7	PARADISE: Husseys Road; Islington Place; Kipawa Drive; Milton Road; Robert's Heights; and Woodville Road.	252
8	PARADISE: Donna Road; Elmer Place; Gail Place; Grandview Avenue; Gregg Avenue; Heightview Drive; Mallow Drive (Even and odd numbers 1 to 7, including the Tuckamore Centre); Sunvalley Drive; and Toslo Street.	339
9	PARADISE: Barchester Street; Beresford Place; Fred W. Brown Drive; Lancefield Street; Paradise Road (Even numbers 50 to 106, from the intersections of Mallow Drive to Archibald Drive and odd numbers 63 to 123, from the intersections of Milton Road to Camrose Drive); Pleasantview Avenue; and Stormont Street.	295
10	PARADISE: Paradise Road (Even numbers 8 to 56, from the intersections of Topsail Road to Milton Road and odd numbers 1 to 61, from the intersections of Topsail Road to Mallow Drive); and Topsail Road (Even numbers 1354 to 1556 from the Outer Ring Road overpass to Irving Drive, odd numbers 1365 to 1621 from the Outer Ring Road overpass to McNamara Drive).	228
11	PARADISE: Adams Pond Road; Bernard Drive; Camrose Drive (Even numbers 2 to 10); Dina Place; Inwood Crescent; Janal's Road; Paradise Road (Even numbers 108 to 238, from the intersections of Woodville Road to Camrose Drive, odd numbers 123 to 255 from the intersections of Pleasantview Avenue to Archibald Drive); Venton Place; and Virden Place.	239
12	PARADISE: Drover's Road; Gosse's Road; Harcourt Road; Irving Drive; Sheppard Place; and Topsail Road (Even numbers 1560 to 1604, from Irving Drive to Clearview Heights).	241

ELECTORAL DISTRICT OF TOPSAIL - PARADISE: SUMMARY OF POLLING DIVISIONS

Total number of Polling Divisions in District: 37

Total Number of Registered Electors in District: 10,467

Poll	Boundary Descriptions	Registered Electors
13	PARADISE: Bremigen's Boulevard (Commercial area); Burnaby Street; Devaughn Street; Kenmount Road (Even numbers 1180 and higher, odd numbers 1187 and higher, to the intersection of Kenmount Road and McNamara Road); Kinkora Street; Maverick Place (Commercial area); McNamara Drive (Commercial area); Panoramic Place; Pollard Avenue (Commercial area); Ravenwood Crescent; Tipperary Street; and Tiverton Street.	277
14	PARADISE: Castle Heights; Clearview Heights; Hartland Avenue; Mary Joe's Lane; Mount Gregory Place; Octagon Heights; Paddy Kay Drive; Tilting Place; and Topsail Road (Even numbers 1620 to 1708, from Clearview Heights to Stanhope Drive).	284
15	PARADISE: Anquille Avenue; Blomidon Street; Kilburn Avenue; Lanark Drive (Even and odd numbers 292 and higher, including Vista Gardens Condominiums); Mallow Drive (Even numbers 112 to 174, odd numbers 115 to 177); Marble Avenue; Mount Sawyer Place; Mount Sylvester Place; and Thatcher Place.	285
16	PARADISE: Blue Jay Place; Glendarek Drive; Harmony Street; Logan Street; Ossington Street; Quinton Place; and Stanhope Drive.	256
17	PARADISE: Alma Avenue; Corcoran's Road; Croydon Street; Damien Street; Greenfield's Place; Kate Marie Place; Leah Way; Skeffington Place; Spracklin Boulevard (Odd and even numbers 1 to 36); and Topsail Road (Odd numbers 1641 to 1939, from McNamara Drive to Topsail Pond Road, including Meadow Creek Retirement Centre, 1895 Topsail Road).	366
18	PARADISE: Angela Place; Archibald Drive (Odd numbers 1 to 35); Callaghan Place; Carlingford Street; Christopher Street; Lakewyndy Drive; Lanark Drive (Even numbers 2 to 170); Nicholas Place; Rockcliffe Place; St. Thomas Line (Even numbers 2 to 52); Tanya Place; and Topsail Road (Even numbers 1714 to 1832, from Stanhope Drive to St. Thomas Line).	321
19	CONCEPTION BAY SOUTH / PARADISE: Conception Bay South: Belle Isle Place; Boggans Lane; Boggans Meadow; Boggans Place; Frog Pond Road; Geehan Drive; and Topsail Road (Odd numbers 2141 to 2377, the southern side of Topsail Road from the intersections Topsail Pond Road to Millers Road). PARADISE: Topsail Road (Odd numbers 1961 and 1973).	199
20	CONCEPTION BAY SOUTH: Allans Line; Birchwood Place; Brighton Place; Driftwood Place; Mainsail Drive; Millers Road; Muncarter Place; Rosalie Place; Serenity Lane; and Somerville Meadows.	330
21	CONCEPTION BAY SOUTH: Abigail Place; Annies Place; Arbor Place; Bailey Place; Barnes Lane; Barnes Place; Hickman Place; Lupin Place; Monument Road; Topsail Heights; Topsail Manor Estates; Topsail Road (Odd numbers 2381 to 2409, from Millers Road to Monument Road); and Topsail View Park.	334
22	CONCEPTION BAY SOUTH: Church Terrace; Coniferous Road; Haleys Place; Jason Place; Metcalfes Lane; Montego Place; Rectory Road; Spruce Hill Estates; Spruce Hill Place; Staffords Road; Topsail Road (Odd numbers 2469 to 2553, from Spruce Hill Road to Fowlers Road); and Webster Place.	243
23	CONCEPTION BAY SOUTH: Kingswood Drive; Maple Street; Michelin Place; Parmiters Lane; Spruce Hill Road; and Topsail Road (Odd numbers 2413 to 2459, from Monument Road to Spruce Hill Road).	304

ELECTORAL DISTRICT OF TOPSAIL - PARADISE: SUMMARY OF POLLING DIVISIONS

Total number of Polling Divisions in District: 37

Total Number of Registered Electors in District: 10,467

Poll	Boundary Descriptions	Registered Electors
24	CONCEPTION BAY SOUTH / PARADISE: Paradise: Angel's Road; Balsamwood Road; Dawe's Road; Ellington Close; Gentler Place; Halliburton Street (Odd and even numbers 1 to 55); Hansen Place; Kinder Drive; Round Pond Road; Vanellen Place; and Vineyard Drive. Conception Bay South: Blue Spruce Drive; Halliburton Street (even and odd numbers 38 to 55); Lucston Avenue; Sandstone Street; and Thomston Avenue.	287
25	CONCEPTION BAY SOUTH: Petawa Park; Southshore Drive; Sparrow Drive (Odd numbers 3 to 49, even numbers 8 to 48); Starrigan Place; and Windfall Crescent.	244
26	CONCEPTION BAY SOUTH: Cardero Place; Carrigan Place; Chanterelle Drive (All even numbers); Cozumel Place; Sparrow Drive (Even numbers 52 to 92, odd numbers 63 to 81); Swansea Street (Even numbers 128 to 190); and Windemere Place (All odd numbers).	236
27	CONCEPTION BAY SOUTH: Caledonia Place; Chanterelle Drive (Odd numbers 15 to 65); Chelsea Place; Swansea Street (Odd numbers 1 to 187, even numbers 6 to 126); and Windemere Place (All even numbers).	245
28	CONCEPTION BAY SOUTH: Cliffside Avenue; Riverside Avenue (Even numbers 6 to 12); Rockland Heights; Squires Avenue (All even numbers, odd numbers 37 to 55); Sweetenwater Avenue (All even numbers, odd numbers 41 to 85); and Sweetenwater Crescent.	268
29	CONCEPTION BAY SOUTH: Cambridge Crescent; Echostone Place; Hillview Avenue; Neils Line (Even numbers 28 and greater); Riverside Avenue (Odd numbers 1 to 17, even numbers 26 and greater); Squires Avenue (Odd numbers 1 to 35); Sweetbridge Avenue; and Sweetenwater Avenue (Odd numbers 1 to 39).	233
30	CONCEPTION BAY SOUTH: Access Place; Denford Estates; Ewings Road; Garland Place; Javelin Place; Manuels Access Road (The north-east side of Manuels Access Road); Neils Line (All odd numbers, even numbers 2 to 14); Neils Line Extension (Even number 10 to 38); Partridge Place; Quartz Place; Topsail Road (Odd numbers 2623 to 2733); Treeland Place; Wheeler Place; and Wylies Place.	313
31	CONCEPTION BAY SOUTH: Andlorlyn Place; Cabot Road; Hierlihs Place; Richs Place; Sailview Place; and Swansborough Heights.	282
32	CONCEPTION BAY SOUTH: Dogwood Place; Fowler's Road (Odd Numbers 1 to 159, even numbers 2 to 148, both sides of Fowlers Road from Topsail Road to Neils Line Extension); Hershey Place; Hidden Meadows; Maple Ridge Place; Pecan Lane; Silverwood Drive; Somerset Place; Topsail Road (Odd numbers 2569 to 2621, from Fowlers Road to Richs Place); Uplands Road; View Lane; and Woodpath Road.	333
33	CONCEPTION BAY SOUTH: Earlston Avenue; Fowler's Road (Odd numbers 161 to 369, even numbers 166 to 376, both sides of Fowlers Road from Neils Line Extension to the CBS Bypass); Kirkston Avenue; and Valleyview Crescent.	337
34	CONCEPTION BAY SOUTH: Blackstrap Path; Blackstrap Place; Breeze Place; Caines Place; Horizon Place; Little Bell Place; Mariliz Place; Stratton Place; and Tampa Drive.	265
35	PARADISE / CONCEPTION BAY SOUTH: Paradise: Ballyshannon Street; Buckingham Drive (Even numbers 112 to 354 and odd numbers 121 to 315); Cardinal Crescent; Everest Street; Greenvally Lane; Joshua Street; Ortega Drive; Shelburne Street; Sherbrooke Street; and Tranquil Place. Conception Bay South: Buckingham Drive (Odd numbers 1 to 85, even numbers 2 to 100).	302
36	PARADISE: Shalloway Place; Stoke's Road; Three Island Pond Road; and Topsail Pond Road.	327

ELECTORAL DISTRICT OF TOPSAIL - PARADISE: SUMMARY OF POLLING DIVISIONS

Total number of Polling Divisions in District: 37

Total Number of Registered Electors in District: 10,467

Poll	Boundary Descriptions	Registered Electors
37	PARADISE: Alberton Drive; Canary Place; Carberry Place; Duff's Crescent; Hampton Place; Hermitage Place; Pattison Street; Ryder Place; Sgt. Donald Lucas Drive (Also known as Sandringham Drive); Spracklin Boulevard (Odd and even numbers 37 and higher); and Trenton Drive.	308

ELECTORAL DISTRICT OF TOPSAIL - PARADISE: OFFICIAL RESULTS

No.	Polling Division	Eligible Voters		Ballots Counted				
		Revised 2019 List	Number of Swear Ins at the Polls	BEST-MOORE, Lori NL ALL	DINN, Paul PC	HYNES-COATES, Patricia LIB	Rejected Ballots	Total Ballots
1	Paradise	320	27	12	95	49	0	156
2	Paradise	277	37	12	51	37	1	101
3	Paradise	270	31	8	88	36	1	133
4	Paradise	314	17	11	67	50	0	128
5	Paradise	222	15	0	56	23	3	82
6	Paradise	291	25	18	74	44	0	136
7	Paradise	252	23	9	63	27	0	99
8	Paradise	339	19	13	81	35	0	129
9	Paradise	295	19	6	59	26	0	91
10	Paradise	228	16	7	23	30	2	62
11	Paradise	239	6	3	31	18	1	53
12	Paradise	241	16	3	46	23	0	72
13	Paradise	277	21	6	75	39	0	120
14	Paradise	284	27	12	66	27	1	106
15	Paradise	285	37	11	96	36	0	143
16	Paradise	256	25	15	55	35	0	105
17	Paradise	366	23	11	61	44	0	116
18	Paradise	321	19	13	56	18	0	87
19	Conception Bay South - Paradise	199	15	9	61	27	3	100
20	Conception Bay South	330	14	24	79	49	3	155

ELECTORAL DISTRICT OF TOPSAIL - PARADISE: OFFICIAL RESULTS

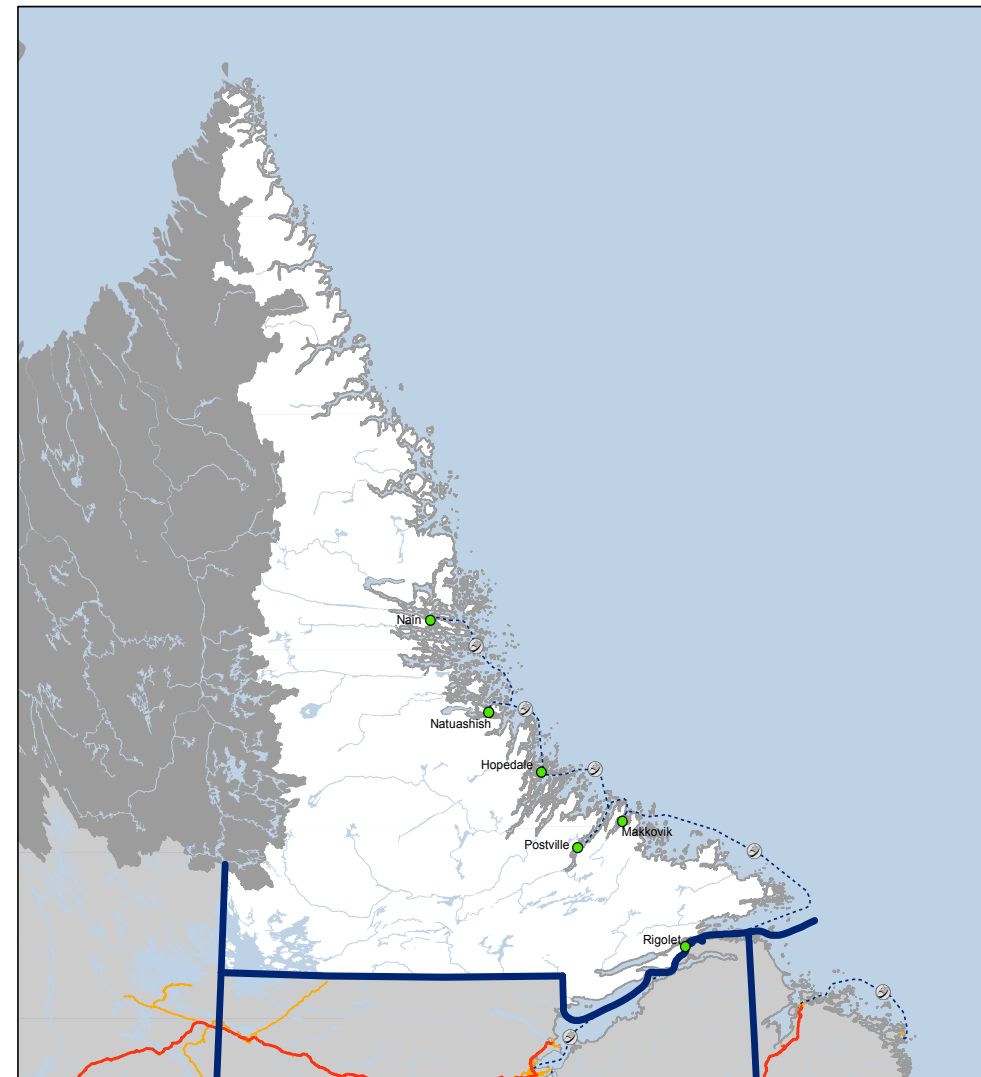
No.	Polling Division	Eligible Voters		Ballots Counted				
		Revised 2019 List	Number of Swear Ins at the Polls	BEST-MOORE, Lori NL ALL	DINN, Paul PC	HYNES-COATES, Patricia LIB	Rejected Ballots	Total Ballots
21	Conception Bay South	334	16	18	77	53	0	148
22	Conception Bay South	243	18	10	67	37	0	114
23	Conception Bay South	304	20	24	78	42	3	147
24	Conception Bay South - Paradise	287	28	15	72	39	1	127
25	Conception Bay South	244	17	19	59	38	0	116
26	Conception Bay South	236	19	6	45	31	1	83
27	Conception Bay South	245	17	15	68	19	2	104
28	Conception Bay South	268	16	16	77	30	0	123
29	Conception Bay South	233	10	12	53	32	0	97
30	Conception Bay South	313	15	14	71	30	1	116
31	Conception Bay South	282	10	27	67	19	0	113
32	Conception Bay South	333	35	25	90	59	2	176
33	Conception Bay South	337	26	15	103	43	1	162
34	Conception Bay South	265	15	15	71	33	1	120
35	Paradise - Conception Bay South	302	11	2	73	31	1	107
36	Paradise	327	23	13	58	36	0	107
37	Paradise	308	71	25	140	51	1	217
38	Advance Poll - Paradise		23	27	158	61	2	248
39	Advance Poll - Paradise		19	17	193	70	0	280

ELECTORAL DISTRICT OF TOPSAIL - PARADISE: OFFICIAL RESULTS

No.	Polling Division	Eligible Voters		Ballots Counted				
		Revised 2019 List	Number of Swear Ins at the Polls	BEST-MOORE, Lori NL ALL	DINN, Paul PC	HYNES-COATES, Patricia LIB	Rejected Ballots	Total Ballots
40	Advance Poll - Paradise		7	16	152	63	0	231
41	Advance Poll - Paradise		9	3	128	36	0	167
42	Advance Poll - Paradise		20	20	141	63	0	224
43	Special Ballots		17	17	152	61	0	230
		10,467	894	574	3,476	1,650	31	5,731

POLLING DIVISION
RECAPITULATION OF VOTES
FOR THE ELECTORAL DISTRICT OF
TORNGAT MOUNTAINS

May 16, 2019 Provincial General Election



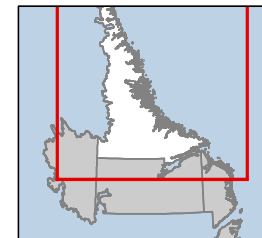
Provincial Electoral District:
Torngat Mountains

2016 Population: 3,494
Land Area: 113,100 km²

Legend
● Community
— District Boundary

0 105 210 420
Kilometers

Newfoundland Labrador Department of Finance
Newfoundland & Labrador Statistics Agency



ELECTORAL DISTRICT OF TORNGAT MOUNTAINS: SUMMARY OF POLLING DIVISIONS

Total number of Polling Divisions in District: 7

Total Number of Registered Electors in District: 2,022

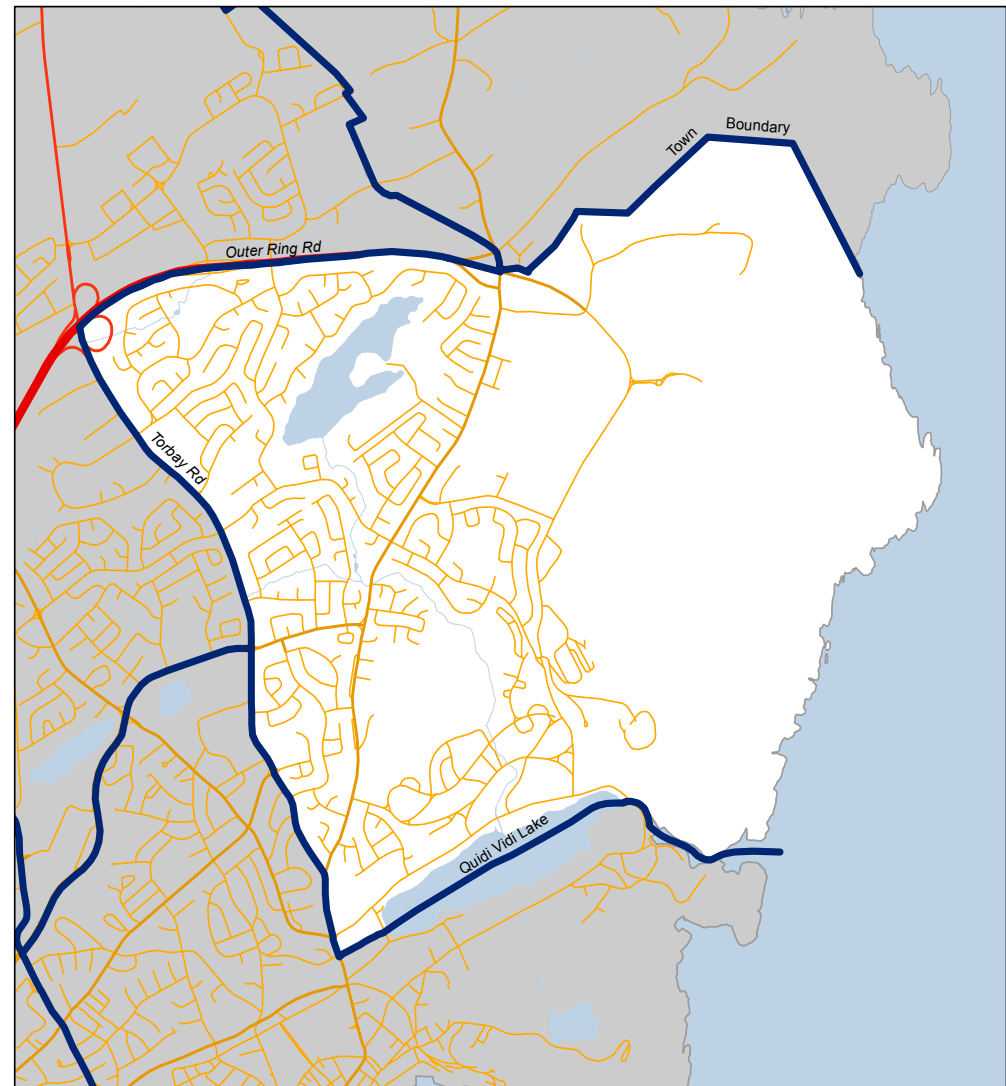
Poll	Boundary Descriptions	Registered Electors
1	RIGOLET: The Town Of Rigolet Including Allen's Midtown Road; Blakes Waterfront Street; Campbells Cul-De-Sac; Coopers Path; Flowers Kitchenhill Road; Palliser's Loop; Pierre Marcoux Road; Pottle's Oceanview Crescent; Riches Seashore Drive; Shiwak's Lane; and Wolfrey's Lakeview Drive.	205
2	POSTVILLE: The Town Of Postville Including Flowers Portage Road; Highview Road; Husky Drive; Island Road; Jacques Road; Kipokkok Drive; Middle Park Avenue; Park Road; Roses Lane; Sand Pit Road; Sawmill Road; Sunshine Road; and Waterview Road.	137
3	NATUASHISH: The Community Of Natuashish Including Benuen Street; Katshinak Street; Mistenapeo Street; Noah Street; Nui Street; Piwas Street; Rich Street; and Tshakapesh Street.	345
4	HOPEDALE: The Town Of Hopedale Including Amaguk Road; American Road; Berry Road; Carpenter Drive; Carpenter's Loop; Center Avenue; Gears Hill; Government Road; Grenfell Lane; Harbour Drive; Sitsik Place; Tuttuk Place; Water Street; and Winters Lane.	395
5	MAKKOVIK: The Town Of Makkovik Including Andersen Street; Ellen's View Lane; Evergreen Lane; Harmony Road; Hettasch Road; Hillview Crescent; Jupp Lane; Laura's Lane; Laura's Lane Extension; Middle Drive; Mink Trap Road; Moravian Street; Ranger Bight Road; Seaview Crescent; Spruce Avenue; Torsten Loop; and Willow Creek Lane.	257
6	NAIN: Anaktalak Road; Blueberry Hill; Brook Road; Ikajuktauvik Road; Ikpieluk Street; Middle Path Road (Odd and even numbers 1 To 102); Pinguavik Road; Sandbanks Road (Odd and even numbers 1 To 51); School Street; Tuktuk Street; and Ukalik Road.	349
7	NAIN: Akpik Road; Amaguk Street; Angel Street; Bridge Road; Harmony Place; Middle Path Road (From number 103 to the end of street); Morhardt Road; Nanuk Road; Northern Point; Okpik Road; Paungasi Place; Sandbanks Road (From number 52 to end of Street); Service Road; and Sitsik Road.	334

ELECTORAL DISTRICT OF TORNGAT MOUNTAINS: OFFICIAL RESULTS

No.	Polling Division	Eligible Voters		Ballots Counted			
		Revised 2019 List	Number of Swear Ins at the Polls	EDMUNDS, Randy LIB	EVANS, Lela PC	Rejected Ballots	Total Ballots
1	Rigolet	205	26	21	130	2	153
2	Postville	137	13	20	51	0	71
3	Natuashish	345	15	32	18	0	50
4	Hopedale	395	20	55	81	0	136
5	Makkovik	257	34	32	107	1	140
6	Nain	349	55	140	102	1	243
7	Nain	334	42	140	57	9	206
8	Advance Poll - Postville		4	10	10	1	21
9	Advance Poll - Makkovik		3	13	43	0	56
10	Special Ballots		3	15	24	2	41
		2,022	215	478	623	16	1,117

POLLING DIVISION
RECAPITULATION OF VOTES
FOR THE ELECTORAL DISTRICT OF
VIRGINIA WATERS - PLEASANTVILLE

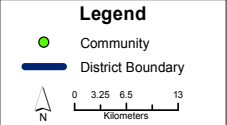
May 16, 2019 Provincial General Election



Provincial Electoral District:
Virginia Waters - Pleasantville

2016 Population: 14,070
Land Area: 15 km²

 Department of Finance
Newfoundland & Labrador Statistics Agency



ELECTORAL DISTRICT OF VIRGINIA WATERS - PLEASANTVILLE: SUMMARY OF POLLING DIVISIONS

Total number of Polling Divisions in District: 35

Total Number of Registered Electors in District: 9,858

Poll	Boundary Descriptions	Registered Electors
1	ST. JOHN'S: Cook's Lane; Gerard Place; Gregory Street; Julieann Place; Katie Place; Lucyrose Lane; and Marconi Place.	314
2	ST. JOHN'S: East White Hills Road(The northern portion from the intersections of Harding Road to the Outer Ring Road); Eastland Drive; Eustace Lane; Harding Road; Logy Bay Road (Odd numbers 309 to 465, even numbers 402 to 510, from the intersections of Cambridge Avenue to the Outer Ring Road including number 459, East Point Landing Condominiums); Montague Street; Newfoundland Drive (Even numbers 2 to 20); Pepperrell Road; Robin Hood Bay Road; Sugarloaf Place; and Sugarloaf Road.	339
3	ST. JOHN'S: Blake Place; McCallum Street; McGregor Street; and Virginia Place.	250
4	ST. JOHN'S: Middleton Street; Newfoundland Drive (Even numbers 264 to 296); Pickmore Place; Pole Crescent; and Rutledge Crescent.	309
5	ST. JOHN'S: Watson Crescent; and Watson Street.	343
6	ST. JOHN'S: Drake Crescent; Glover Place; Newfoundland Court; and Newfoundland Drive (Even numbers 22 to 262, odd numbers 243 to 311, excluding St. John's Long Term Care Facility, 65 Newfoundland Drive).	338
7	ST. JOHN'S: Alexander Place; Arnold's Loop; East White Hills (The southern portion from the intersections of The Boulevard to Harding Road); Janeway Place (Including Janeway Condominiums); Newfoundland Terrace; and Veteran's Road.	225
8	ST. JOHN'S: Andrews Street; Augusta Court; Charter Avenue; Charter Court; Churchill Avenue; East Drive; George's Loop; Langley Road; Legion Road; Mitchell Place; Placentia Place; Roosevelt Avenue (Including Royal Canadian Caribou Legion Manor, 570 Roosevelt Avenue); Selfridge Road (Including Pepperrell Place, 10 Selfridge Road); and St. John's Place (Including Chelsea Place Apartments 11 and 15 St. John's Place).	384
9	ST. JOHN'S: Ayre Place; Carnell Drive (That portion of Carnell Drive from the bridge to the intersection of Carnell Drive and The Boulevard); Florizel Place; Herder Place; Pleasantville Avenue; and The Boulevard (Including Rutledge Manor, 2 The Boulevard, and Regency Tower Apartments, 80 The Boulevard).	280
10	ST. JOHN'S: Bally Haly Place; Burns Place; Carty Place; Kenna's Hill (Even numbers 12 to 24); Logy Bay Road (Even numbers 2 to 172, eastern portion from the intersections of Kenna's Hill to Macdonald Drive); March Street; O'Driscoll Place; Ross Road; St. Andrew's Place; and Taylor Place.	315
11	ST. JOHN'S: Dawe's Avenue; Derby Place; Elizabeth Avenue (The east section of Elizabeth Avenue from the intersection of Torbay Road to the intersection of Rumbolt Place); Logy Bay Road (Odd numbers 3 to 55, the west side of Logy Bay Road from the intersections of Kenna's Hill to Selfridge Road); O'Grady Street; Rumboldt Place; Tobin Crescent (Including Hillview Terrace Apartment, Building Number 2, 2 Tobin Crescent); and Torbay Road (Even numbers 8 to 154, from Kenna's Hill to MacDonald Drive, including Hillview Terrace Apartments: building number 1, 144 Torbay Road; building number 3, 148 Torbay Road; and building number 7, 154 Torbay Road).	327
12	ST. JOHN'S: Cole Place; Ennis Avenue (Including Hillview Terrace Apartment, building number 11, 137 Ennis Avenue); Parsons Place; Parsons Road; Warren Place; and Warren Street.	315

ELECTORAL DISTRICT OF VIRGINIA WATERS - PLEASANTVILLE: SUMMARY OF POLLING DIVISIONS

Total number of Polling Divisions in District: 35

Total Number of Registered Electors in District: 9,858

Poll	Boundary Descriptions	Registered Electors
13	ST. JOHN'S: Conway Crescent; Hutton Road; Logy Bay Road (Odd numbers 73 to 161, the west side of Logy Bay Road from the intersections of Selfridge Road to MacDonald Drive); O'Regan Place; O'Regan Road; and Winthrop Place.	322
14	ST. JOHN'S: Dufferin Place; MacDonald Drive (Odd numbers 21 to 89, from Logy Bay Road to Torbay Road, including Hillview Terrace Apartments: building Number 10, 85 MacDonald Drive; building number 8, 89 MacDonald Drive; even numbers 34 to 76, from Logy Bay Road to Torbay Road); Slattery Road; St. Laurent Street; Wadland Crescent (Including Hillview Terrace Apartments: building number 4, 5 Wadland Crescent; building number 5, 9 Wadland Crescent; building number 6, 13 Wadland Crescent; and building number 9, 25 Wadland Crescent); and Wadland Terrace.	266
15	ST. JOHN'S: Cassino Place; Fairwood Street; Inverness Place; Jervis Place; Lambert Place; Mabledon Place; Mountbatten Drive; and Tonbridge Place.	312
16	ST. JOHN'S: Athlone Place; Chimo Place; Connaught Place ; Guzzwell Drive; and Maunder's Lane.	263
17	ST. JOHN'S: Borden Street; Diefenbaker Street; Laurier Street; Powell Place; Vanier Street; and Walwyn Street.	282
18	ST. JOHN'S: Bugler Place; Logy Bay Road (Odd numbers 197 to 209, from the intersections of MacDonald Drive to Newfoundland Drive, including Logy Bay Manor, 205 Logy Bay Manor, 205 Logy Bay Road); Newfoundland Drive (Odd numbers 313 to 427, from Logy Bay Road to Torbay Road); Oderin Place; Torbay Road (Even numbers 170 to 232, from MacDonald Drive to Newfoundland Drive including, apartment building, 170 Torbay Road).	290
19	ST. JOHN'S: Crabapple Place; Lansdowne Place; Lorne Place; Mackenzie Street; Meighen Street; Pearson Street; and Tupper Street.	378
20	ST. JOHN'S: Birchwynd Street; Carrick Drive (Odd numbers 1 to 43, west side of Carrick Drive from the intersection of Newfoundland Drive to the intersection of Hampshire Place); Coaker Place; Gleneyre Street; Kilkenny Street; Newfoundland Drive (Even numbers 342 to 364, north side of Newfoundland Drive from the intersection of Carrick Drive to the intersection of Torbay Road); and Torbay Road (Even numbers 280 to 360, east side of Torbay Road from the intersection of Newfoundland Drive to the intersection of Highland Drive).	300
21	ST. JOHN'S: Braemere Street; Dunlea Street; Roscommon Place; Virginia Road; and Woodwynd Street.	250
22	ST. JOHN'S: Highland Drive.	266
23	ST. JOHN'S: Aspen Place; Connemara Place; Heather Place; O'Mara Place; Oakridge Drive; Tamarack Street; and Torbay Road (Even numbers 390 to 464, from the intersection of Torbay Road and Highland Drive, to the intersection of Torbay Road and the Outer Ring Road).	316
24	ST. JOHN'S: Brighton Place; and Paddy Dobbin Drive.	225
25	ST. JOHN'S: Bavidge Street; Bindon Place; Darcy Street; Elton Place; Kilmory Place; and Tyrone Place.	249
26	ST. JOHN'S: Eastbourne Crescent; Errol Place; and Ronayne Place.	310
27	ST. JOHN'S: Carrick Drive (Odd and even numbers 75 to 164); Harlow Place; Norfolk Place; and Sheffield Place.	295

ELECTORAL DISTRICT OF VIRGINIA WATERS - PLEASANTVILLE: SUMMARY OF POLLING DIVISIONS

Total number of Polling Divisions in District: 35

Total Number of Registered Electors in District: 9,858

Poll	Boundary Descriptions	Registered Electors
28	ST. JOHN'S: Baker Street; Chester Place; Gardiner Place; Harrogate Place; Leeds Place; Regent Street (Odd numbers 53 to 89, even numbers 60 to 120, from the intersections of Baker Street to Carrick Drive); Surrey Place.	324
29	ST. JOHN'S: Canterbury Place; Cheyne Drive; Hebbard Place; and Stonebridge Place.	285
30	ST. JOHN'S: Balmoral Place; Dumfries Place; Kensington Drive; Paddington Place; Regent Street (Even numbers 2 to 58, odd numbers 3 to 53, from the north and south intersections of Baker Street); and Runnymede Place.	169
31	ST. JOHN'S: Carrick Drive (Even numbers 2 to 72, from the intersections of Newfoundland Drive to Kensington Drive, odd numbers 47 to 73, from the intersections of the Paul Reynolds Community Centre to Kensington Drive); Cartwright Place; Hampshire Place; Labrador Place; Newfoundland Drive (Even numbers 298 to 340, from the intersections of Logy Bay Road to Carrick Drive); Rigolet Crescent; and Riverside Drive East.	327
32	ST. JOHN'S: Eastmeadows Avenue; Eastmeadows Crescent; Eastmeadows Place; Eastview Crescent; and Logy Bay Road (Odd numbers to 205, even numbers 326 to 336, from the intersections of Newfoundland Drive to Cambridge Avenue).	279
33	ST. JOHN'S: Cambridge Avenue; Crosbie Drive; Fagan Drive; Lomac Road; Marigold Place; Parsonage Drive; Rocksley Place; and Stoneley Place.	312
34	ST. JOHN'S: Newfoundland Drive (St. John's Long Term Care Facility, 65 Newfoundland Drive, Residents of the West Wing).	43
35	ST. JOHN'S: Newfoundland Drive (St. John's Long Term Care Facility, 65 Newfoundland Drive, Residents of the East Wing).	56

ELECTORAL DISTRICT OF VIRGINIA WATERS - PLEASANTVILLE: OFFICIAL RESULTS

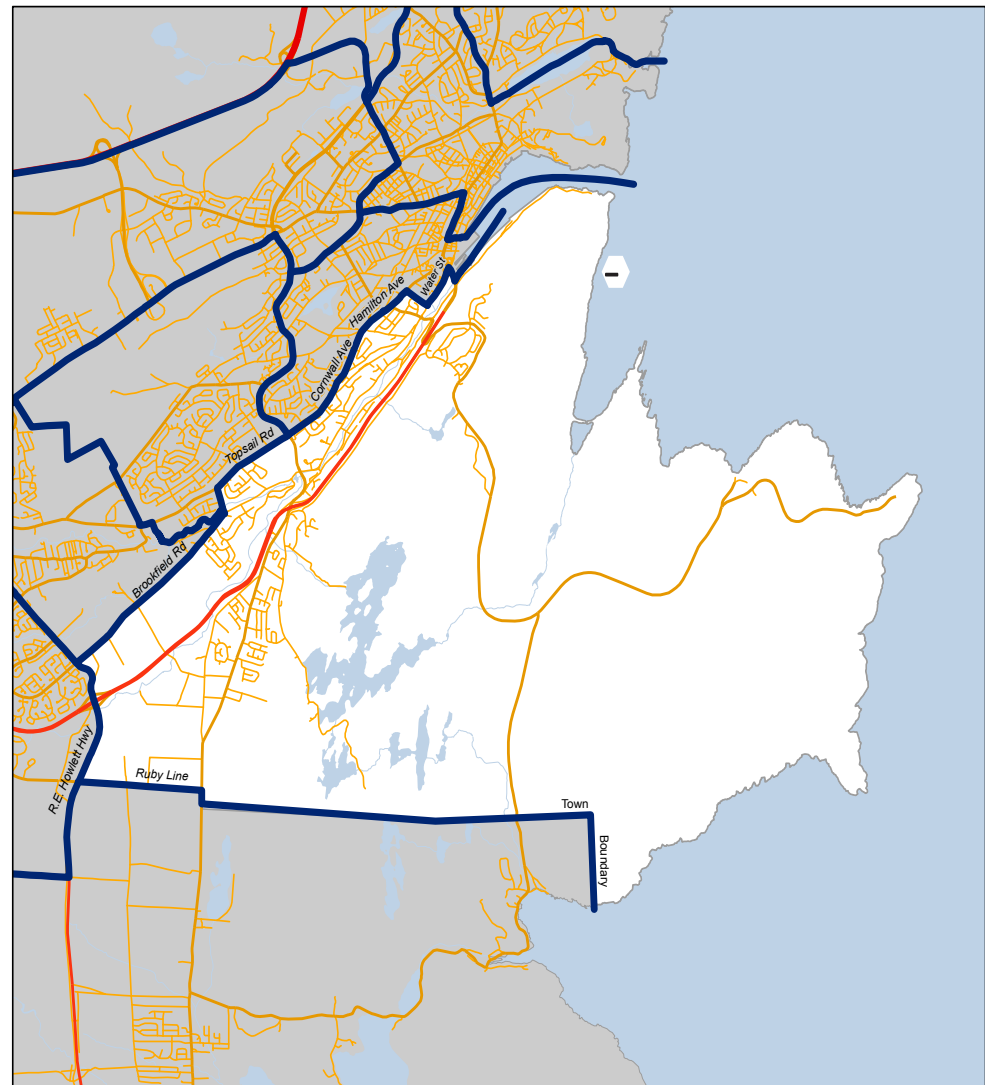
No.	Polling Division	Eligible Voters		Ballots Counted				
		Revised 2019 List	Number of Swear Ins at the Polls	CROSBIE, Beth PC	DAVIS, Bernard LIB	DEON, Jenn NDP	Rejected Ballots	Total Ballots
1	St. John's	314	41	65	88	29	2	184
2	St. John's	339	27	52	67	29	3	151
3	St. John's	250	14	21	38	33	0	92
4	St. John's	309	23	54	85	27	0	166
5	St. John's	343	42	35	77	39	0	151
6	St. John's	338	55	40	76	49	1	166
7	St. John's	225	24	45	48	23	2	118
8	St. John's	384	104	99	137	49	3	288
9	St. John's	280	33	37	63	37	0	137
10	St. John's	315	32	45	68	44	0	157
11	St. John's	327	40	50	85	47	0	182
12	St. John's	315	36	70	74	37	1	182
13	St. John's	322	28	57	55	41	2	155
14	St. John's	266	26	22	58	41	0	121
15	St. John's	312	26	74	84	22	0	180
16	St. John's	263	22	48	52	24	1	125
17	St. John's	282	31	68	58	42	2	170
18	St. John's	290	34	53	67	25	2	147
19	St. John's	378	35	72	67	57	1	197
20	St. John's	300	22	68	48	36	1	153
21	St. John's	250	18	50	58	25	1	134

ELECTORAL DISTRICT OF VIRGINIA WATERS - PLEASANTVILLE: OFFICIAL RESULTS

No.	Polling Division	Eligible Voters		Ballots Counted				
		Revised 2019 List	Number of Swear Ins at the Polls	CROSBIE, Beth PC	DAVIS, Bernard LIB	DEON, Jenn NDP	Rejected Ballots	Total Ballots
22	St. John's	266	26	41	67	23	1	132
23	St. John's	316	26	66	95	27	0	188
24	St. John's	225	16	36	39	14	1	90
25	St. John's	249	15	59	42	23	0	124
26	St. John's	310	46	53	83	17	1	154
27	St. John's	295	13	55	61	26	1	143
28	St. John's	324	29	63	70	22	2	157
29	St. John's	285	40	67	62	12	0	141
30	St. John's	169	29	23	47	16	0	86
31	St. John's	327	34	56	65	46	0	167
32	St. John's	279	23	43	45	58	0	146
33	St. John's	312	63	78	83	49	0	210
34	St. John's	43	0	18	15	8	0	41
35	St. John's	56	0	12	9	6	0	27
36	Advance Poll - St. John's		32	67	99	33	1	200
37	Advance Poll - St. John's		26	69	83	34	1	187
38	Advance Poll - St. John's		22	73	84	27	0	184
39	Advance Poll - St. John's		16	64	83	13	0	160
40	Advance Poll - St. John's		25	77	74	22	1	174
41	Special Ballots		22	72	102	30	3	207
		9,858	1,216	2,217	2,761	1,262	34	6,274

POLLING DIVISION
 RECAPITULATION OF VOTES
 FOR THE ELECTORAL DISTRICT OF
 WATERFORD VALLEY

May 16, 2019 Provincial General Election



Provincial Electoral District:
Waterford Valley

2016 Population: 14,255
 Land Area: 70 km²

Legend
 ● Community
 — District Boundary

0 3.25 6.5 13
 Kilometers



ELECTORAL DISTRICT OF WATERFORD VALLEY: SUMMARY OF POLLING DIVISIONS

Total number of Polling Divisions in District: 36

Total Number of Registered Electors in District: 9,906

Poll	Boundary Descriptions	Registered Electors
1	ST. JOHN'S (SHEA HEIGHTS): Barry Place; Blackhead Crescent; Blackhead Road (including Golden Vista Manor, 161 Blackhead Road); Blackhead Village Road; Cape Spear Road; Druggett Place; and Maddox Cove Road (the portion of Maddox Cove Road from Blackhead Road to the St. John's Municipal boundary).	289
2	ST. JOHN'S (SHEA HEIGHTS): Beaver Pond Road; Hartery Crescent; Horlick Avenue; Reddy Street; Taylor's Path; Warford Road; and Whitty Place.	254
3	ST. JOHN'S (SHEA HEIGHTS): Hennessey Place; Learning Road; Linegar Avenue; Mootrey Place; Rodgers Street; and Shea Heights Access Road.	251
4	ST. JOHN'S (SHEA HEIGHTS): Chafe Avenue; and Dillon Crescent.	315
5	ST. JOHN'S (SHEA HEIGHTS): Druken Crescent; and Jordan Place.	263
6	ST. JOHN'S: Brownrigg Place; Craigmillar Avenue (odd numbers 1 to 69 south side of Craigmillar Avenue); Job Street Extension; Macklin Place; Sudbury Street (odd numbers 13 to 53, west side of Sudbury Street); Thompson Place; Topsail Road (formerly known as Old Topsail Road, even numbers 2 to 100, north side of Topsail Road) and Water Street (Odd Numbers 495 to 801 from Pitts Memorial Drive by-pass to the Crossroads of Topsail Road and Waterford Bridge Road and even numbers 692 to 744 from Sudbury Street to the Crossroads of Topsail Road and Waterford Bridge Road).	249
7	ST. JOHN'S: Davidson Place; McKay Street; McLea Place; Shaw Street (excluding Maplewood Apts, 75 Shaw Street) and Warbury Street.	325
8	ST. JOHN'S: Eric Street including Cornwall Manor, 46 Eric Street); Hamilton Avenue (odd numbers from 199 to 373, South side of Hamilton Avenue from Sudbury Street intersection the Cornwall Avenue and Hamilton Avenue Extension crossroads); Leslie Street; and Richmond Street (odd and even numbers from 32 to 50, from the Eric Street intersection to Hamilton Avenue Intersection).	328
9	ST. JOHN'S: Maplewood Apts (75 Shaw Street).	124
10	ST. JOHN'S: Cornwall Crescent; Craigmillar Avenue (even numbers 4 to 160 north side of Craigmillar Avenue); Eighteenth Street; Fraser Place; and Ryan Street.	256
11	ST. JOHN'S: Cornwall Avenue (all odd numbers); Craigmillar Avenue (odd numbers 71 to 239 south side of Craigmillar Avenue); Topsail Road (formerly known as Old Topsail Road, even numbers 102 to 258 , including Avalon Terrace); and Western Avenue.	369
12	ST. JOHN'S: Bishop Meaden Manor, 25 to 61 McLoughlan Street; and St. Luke's Nursing Home, 24 Road de Luxe; St. Luke's Cottages, 24 Road de Luxe.	163

ELECTORAL DISTRICT OF WATERFORD VALLEY: SUMMARY OF POLLING DIVISIONS

Total number of Polling Divisions in District: 36

Total Number of Registered Electors in District: 9,906

Poll	Boundary Descriptions	Registered Electors
13	ST. JOHN'S: Blue River Place; Carriage Lane; Hazelwood Crescent (including O'Dwyer Apartments, 46 Hazelwood Crescent); Molloy's Lane; Park Hill Street; and Topsail Road (odd numbers 235 to 247 and 293 to 397 from McLoughlan Street to Columbus Drive which includes Agnes Pratt Nursing Home, 239 Topsail Road).	354
14	ST. JOHN'S: Banting Place; Best Place; Bowring Place; Cowan Avenue (odd numbers 15 to 49, even numbers 8 to 48); Dunscombe Place; Holbrook Avenue; Holbrook Place; Topsail Road (odd numbers 425 to 525 from Columbus Drive to Cowan Avenue) and Waterford Bridge Road (odd numbers 307 to 315, even numbers 292 to 322 including Waterford Hospital, 306 Waterford Bridge Road).	322
15	ST. JOHN'S: Brookfield Road (odd numbers 5 to 31); Currie Place; Munn Place; Reid Street; Thomas Street and Topsail Road (odd numbers 527 to 569 from Cowan Avenue to Brookfield Road).	287
16	ST. JOHN'S: Goodyear Place; MacNab's Lane; Midstream Place; Park Road; Perlin Street; Squires Avenue; Waterford Heights North and Waterford Heights South.	304
17	ST. JOHN'S: Beacon Hill Crescent; Hawker Crescent; and Templeman Street.	271
18	ST. JOHN'S: Cormack Street; Davies Place; Dickinson Place; Earhart Street; Earle Street; Grieve Street; and Southcott Place.	290
19	ST. JOHN'S (KILBRIDE): Brookfield Road (odd numbers 61 to 307, from the intersections of Midstream Place to Commonwealth Avenue including Parkview Manor, 61 Brookfield Road); Chafe's Lane; Doyles Lane; Heavy Tree Road (even numbers 270 to 280 and odd number 291, that portion of Heavy Tree Road from the intersection of Heavy Tree Road and Brookfield Road to the intersection of Heavy Tree Road and Commonwealth Avenue); McDonald's Lane; Old Bay Bulls Road; Pearltown Road; Stanley's Lane; Tobin's Road; and Walsh's Lane.	344
20	ST. JOHN'S (KILBRIDE): Ashbourne Drive; Brennan Field; Carondale Drive; Cedarhurst Place; Dorsey's Lane; Huntingdale Drive; and Stratford Place.	292
21	ST. JOHN'S (KILBRIDE): Crestview Place; Densmore's Lane; Meadowgreen Place; Meadowvale Place; Old Petty Harbour Road (odd numbers 1 to 117); and Parkridge Drive.	211
22	ST. JOHN'S (KILBRIDE): Chapman Crescent; and Old Petty Harbour Road (even numbers 88 to 198).	241
23	ST. JOHN'S (KILBRIDE): Mooney Crescent (including Kilbride Housing Co-op, 50 to 54 Mooney Crescent); and Old Petty Harbour Road (even numbers 14 to 86, odd numbers 119 to 201).	222
24	ST. JOHN'S (KILBRIDE): Fahey Street Extension; Kilbride Avenue; Mogridge Street; Munich Place; Rawlins Place; Shannon Place; Silverton Place; and Silverton Street.	275
25	ST. JOHN'S (KILBRIDE): Fahey Street; Purcell Street; and Stead Place.	244
26	ST. JOHN'S (KILBRIDE): Gorman Avenue; Gregg Place; Ireland Street; and Skanes Avenue.	236
27	ST. JOHN'S (KILBRIDE): Coady Street ; Courtney Street; Lannon Street; and Sinnott Place.	258

ELECTORAL DISTRICT OF WATERFORD VALLEY: SUMMARY OF POLLING DIVISIONS

Total number of Polling Divisions in District: 36

Total Number of Registered Electors in District: 9,906

Poll	Boundary Descriptions	Registered Electors
28	ST. JOHN'S (KILBRIDE): Biscay Place; Cape Pine Street; Cappahayden Street; Connolly's Lane; Gibbons Place; Griffin's Lane; St. Shotts Place; and Valleyview Road.	314
29	ST. JOHN'S: (GOULDS): Main Road (odd numbers 1 to 15); Ruby Line (Even numbers from 24 To 230, north side of Ruby Line from Bay Bulls Road to Robert E. Howlett Memorial Drive Overpass); and Silas Road. (KILBRIDE): Bay Bulls Road (odd numbers 217 to 433, even numbers 148 to 480); Farm Road and Lundrigan's Road.	235
30	ST. JOHN'S (KILBRIDE): Balnafad Place; Bawnmoor Street; Cape Ballard Street; Cape Race Street; Cromdale Street; Galashiels Place; Glenlonan Street; Knapdale Place; Laggan Place; Long Beach Street; Myrick Place; Rosemarkie Street; Southern Shore Highway (also known as Irish Loop) and Tara Street .	339
31	ST. JOHN'S (KILBRIDE): Aylward Place; Bay Bulls Road (odd numbers 103 to 215 including Meadowland Manor, 107 Bay Bulls Road and The Kingston Condominiums, 141 Bay Bulls Road); and Cemetery Lane.	223
32	ST. JOHN'S (KILBRIDE): Bay Bulls Road (odd numbers 41 to 101, even numbers 16 to 146 including Sherwood Grove Garden Town Houses, 101 Bay Bulls Road); Elliot's Road; and Royal Oak Drive.	244
33	ST. JOHN'S: Bay Bulls Road (odd numbers 1 to 39); Hillview Drive East; Hillview Drive West; Mackey Place; Meehan's Lane; Southside Road (odd numbers 633 to 721, even numbers 634 to 826); Waterford Lane; Waterford Bridge Road (even numbers 164 to 290, odd numbers 171 to 305 which includes St. Bride's Convent, 220 Waterford Bridge Road; O'Connor Residence, 230 Waterford Bridge Road and McAuley Convent, 250 Waterford Bridge Road); Westmount Place; Whelan's Lane; Williams Heights; and Williams Heights Extension.	362
34	ST. JOHN'S: Chuckley Pear Place; Eaton Place; Foran Street; McLoughlan Street (excluding 25 to 61 and Bishop Meaden Manor, 30 McLoughlan Street); Pratt Place; Road de Luxe (excluding 24 Road de Luxe, St. Luke's Home); Waterford Avenue; and Waterford Bridge Road (even numbers 110 to 162, odd numbers 87 to 169).	326
35	ST. JOHN'S: Buckley's Lane; Cousens Place; Germondale Place; Nottingham Drive; Sherwood Drive; Syme's Bridge Road; Tessier's Lane; Topsail Road (formerly known as Old Topsail Road, odd numbers 5 to 231 from Water Street to McLoughlan Street); and Waterford Bridge Road (odd numbers 1 to 83, even numbers 2 to 100).	270
36	ST. JOHN'S: Fort Amherst Road and Southside Road (odd and even numbers 221 to 632).	256

ELECTORAL DISTRICT OF WATERFORD VALLEY: OFFICIAL RESULTS

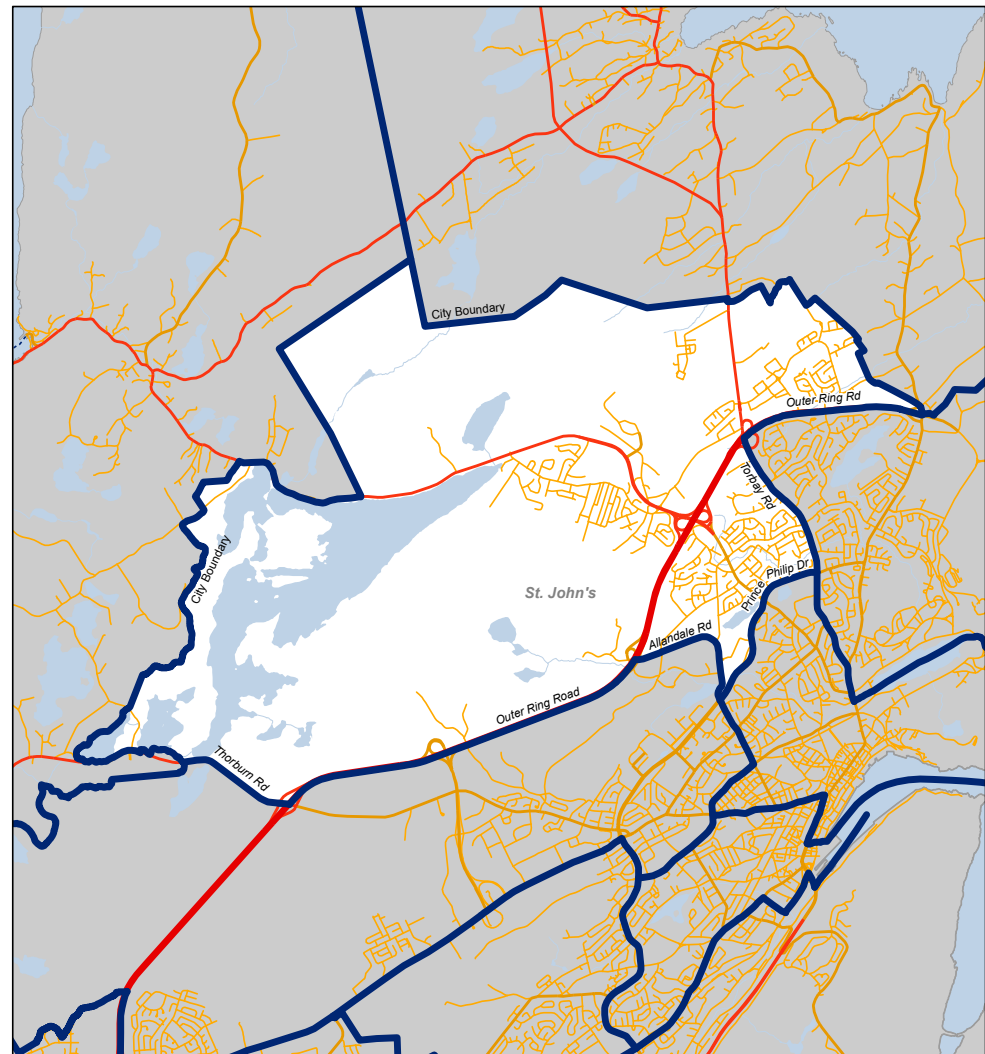
No.	Polling Division	Eligible Voters		Ballots Counted			
		Revised 2019 List	Number of Swear Ins at the Polls	COOPER, Matthew NDP	OSBORNE, Tom LIB	Rejected Ballots	Total Ballots
1	St. John's (Shea Heights)	289	25	17	137	2	156
2	St. John's (Shea Heights)	254	13	10	127	4	141
3	St. John's (Shea Heights)	251	17	14	109	2	125
4	St. John's (Shea Heights)	315	20	21	140	2	163
5	St. John's (Shea Heights)	263	7	6	101	0	107
6	St. John's	249	35	59	75	2	136
7	St. John's	325	22	35	81	0	116
8	St. John's	328	38	61	85	4	150
9	St. John's	124	39	16	97	0	113
10	St. John's	256	22	53	90	1	144
11	St. John's	369	36	64	121	6	191
12	St. John's	163	40	21	100	4	125
13	St. John's	354	60	48	130	1	179
14	St. John's	322	24	61	87	8	156
15	St. John's	287	16	56	70	3	129
16	St. John's	304	20	40	104	4	148
17	St. John's	271	16	52	65	4	121
18	St. John's	290	18	45	68	4	117
19	St. John's (Kilbride)	344	23	63	81	5	149
20	St. John's (Kilbride)	292	24	51	65	6	122
21	St. John's (Kilbride)	211	22	31	63	3	97

ELECTORAL DISTRICT OF WATERFORD VALLEY: OFFICIAL RESULTS

No.	Polling Division	Eligible Voters		Ballots Counted			
		Revised 2019 List	Number of Swear Ins at the Polls	COOPER, Matthew NDP	OSBORNE, Tom LIB	Rejected Ballots	Total Ballots
22	St. John's (Kilbride)	241	20	37	57	6	100
23	St. John's (Kilbride)	222	15	35	54	1	90
24	St. John's (Kilbride)	275	18	47	71	1	119
25	St. John's (Kilbride)	244	16	29	56	4	89
26	St. John's (Kilbride)	236	18	27	51	0	78
27	St. John's (Kilbride)	258	17	43	50	2	95
28	St. John's (Kilbride)	314	73	72	95	6	173
29	St. John's (Goulds)	235	12	37	51	1	89
30	St. John's (Kilbride)	339	54	51	120	2	173
31	St. John's (Kilbride)	223	17	26	56	4	86
32	St. John's (Kilbride)	244	17	39	46	1	86
33	St. John's	362	45	60	118	2	180
34	St. John's	326	26	44	83	5	132
35	St. John's	270	24	59	74	1	134
36	St. John's	256	21	34	51	2	87
37	Advance Poll - St. John's		13	38	104	3	145
38	Advance Poll - St. John's		23	34	125	4	163
39	Advance Poll - St. John's		12	38	86	6	130
40	Special Ballots		14	25	143	3	171
		9,906	992	1,599	3,487	119	5,205

POLLING DIVISION
RECAPITULATION OF VOTES
FOR THE ELECTORAL DISTRICT OF
WINDSOR LAKE

May 16, 2019 Provincial General Election



Provincial Electoral District:
Windsor Lake

2016 Population: 14,493
Land Area: 50 km²

Legend
● Community
— District Boundary

0 3.25 6.5 13
Kilometers

Newfoundland Labrador Department of Finance
Newfoundland & Labrador Statistics Agency



ELECTORAL DISTRICT OF WINDSOR LAKE: SUMMARY OF POLLING DIVISIONS

Total number of Polling Divisions in District: 28

Total Number of Registered Electors in District: 9,159

Poll	Boundary Descriptions	Registered Electors
1	ST. JOHN'S: Blue Puttee Drive; Golf Course Road; McCrae Street; Sgt. Craig Gillam Avenue; Shortall Street; and Soldier Crescent.	378
2	ST. JOHN'S: Dyer Place; Frampton Avenue; Gallipoli Street; Larner Street; O'Flynn Place; Stavanger Drive (even numbers 302 to 326, odd numbers 295 to 313); Stenlake Crescent; Trainor Place; Trebble Place; and Veitch Crescent.	352
3	ST. JOHN'S: Aberdeen Avenue; Brooklyn Avenue; Catalina Place; Compton Place; Hyde Park Drive; Kaitlyn Place; Manchester Street; Preston Place; Snow's Lane (odd numbers 65 to 99, from the intersections of Stavanger Drive to Askay Drive) and Stavanger Drive (even numbers 328 to 374, odd numbers 315 to 415).	349
4	ST. JOHN'S: Banikhin Place; Corporal Jamie Murphy Street; Coultas Street; Kerr Street; Oakley Place; Rowsell Place; Stanford Place; Stavanger Drive (even numbers 2 to 300, odd numbers 1 to 293); Tansley Street; and White Rose Drive.	334
5	ST. JOHN'S: Airport Access Road; Airport North Side Road; Ann-Jeannette Place; Carolyn Drive; Fogwill Place; Green Street; Hebron Way; Hussey Drive; Leonard Place; R.C.A.F. Road; Rhaye Place; Sea Rose Avenue; and Torbay Road (odd numbers 553 to 639, even numbers 620 to 810).	356
6	ST. JOHN'S: Harbour View Avenue; Ledrew's Road; Penney Lane (including Torbay Estates Apartments A, B, C, D, and E, 1 Penney Lane); Prim Place; and Torbay Road (odd numbers 315 to 467, from the intersections of Newfoundland Drive to the Outer Ring Road).	239
7	ST. JOHN'S: Honeygold Place; Jackson Place; Penney Crescent; Rayson Place; Rusted Place; and Slade Place.	341
8	ST. JOHN'S: Botwood Place; Dexter Place; Russell Street; and Stirling Crescent.	325
9	ST. JOHN'S: Kershaw Place; Ledingham Place; Newfoundland Drive (even and odd numbers 446 to 575 from Portugal Cove Road to Torbay Road); Musgrave Street; Portugal Cove Road (even numbers 260 to 270 - The east side of Portugal Cove Road, from Mercer's Drive to Newfoundland Drive including Chancellor Park, 270 Portugal Cove Road); and Strathie Street.	436
10	ST. JOHN'S: Coughlan Place; Kingfisher Place; Lawton Crescent; Lunenburg Street; Sackville Street; Tracey Place; and Wedgeport Road.	309
11	ST. JOHN'S: Banff Place; Cheshire Street; Halley Drive; Inglis Place; and Jasper Street (odd and even numbers 1 to 34 from the intersections of Halifax Street to Chesire Street).	326
12	ST. JOHN'S: Charlottetown Place; Edmonton Place; Jasper Street (Odd and even numbers 35 and higher from Chesire Street to the end of Jasper Street); Prince Charles Place; Princess Anne Place; and Toronto Street.	394
13	ST. JOHN'S: Calgary Street; Fredericton Place; Halifax Street; Lawlor Place; MacDonald Drive (Number 158 only, north side of MacDonald Drive from Portugal Cove Road to Torbay Road); Mercer's Drive; Quebec Street; Sydney Place; and Winnipeg Street.	383
14	ST. JOHN'S: Escasoni Place; Ottawa Street; Parliament Place; Parliament Street; Regina Place; Vancouver Street; Whitehorse Place; and Yellowknife Street.	352

ELECTORAL DISTRICT OF WINDSOR LAKE: SUMMARY OF POLLING DIVISIONS

Total number of Polling Divisions in District: 28

Total Number of Registered Electors in District: 9,159

Poll	Boundary Descriptions	Registered Electors
15	ST. JOHN'S: Branscombe Street; Lancaster Street; and Ventura Place.	271
16	ST. JOHN'S: Ben Avon Place; Cahill Drive; Dumbarton Place; Durness Street; Hall's Road; Jesseau Place; and McNiven Place.	321
17	ST. JOHN'S: Barnwell Street; Crambrae Street; Gairlock Street; Kincaid Street; MacBeth Drive; and Turnberry Street.	356
18	ST. JOHN'S: Cedar Drive; Cherokee Drive; and Otter Drive.	232
19	ST. JOHN'S: Airport Heights Drive; Argus Place; Canso Place; and Elderberry Place.	314
20	ST. JOHN'S: Amelia Street; Burry Port Street; Firdale Drive; Oakmount Street; Penetanguishene Road; and Sabre Street.	349
21	ST. JOHN'S: Alder Place; Autumn Drive; Forde Drive; Galaxy Crescent; Hercules Place; Malka Drive; Newhook Place; Parker's Pond Road; and Savannah Park Drive.	374
22	ST. JOHN'S: Caravelle Place; Cessna Street; Falcon Place; Legacy Place; Navajo Place; Piper Street; Seminole Drive; and Viscount Street.	317
23	ST. JOHN'S: Airport Place; Airport Road; Aviation Court; Beauford Place; Chinook Lane; Craig Dobbin Way; International Place; Lockheed Street; Major's Path; Portugal Cove Road (even numbers 494 to 816); Radio Range Road; Rhodora Street (including Windsor Condominiums, 25 Rhodora Street and Wellington Condominiums, 27 Rhodora Street); and Vanguard Court.	284
24	ST. JOHN'S: Bell's Turn (even and odd numbers 2 to 24 south side of Higgins Line); Bradshaw Place; Conroy Place; Fox Avenue; Furlong Street; Higgins Line (odd numbers 135 to 169 and even numbers 142 to 176 ,from the intersections of Ridge Road to Portugal Cove Road); Hunt Place; Johnson Crescent; Limerick Place; Morison Place; Portugal Cove Road (odd numbers 243 to 283 from London Road to Higgins Line); and Ridge Road.	350
25	ST. JOHN'S: Belfast Street; Bonnycastle Crescent; Dublin Road; Higgins Line (odd and even numbers 83 to 120 from Allandale Road to London Road); London Road; Maypark Place; Portugal Cove Road (odd numbers from 203 to 237, the west side of Portugal Cove Road from Prince Philip Parkway to London Road and even numbers 232 to 256, the east side of Portugal Cove Road from the intersections of MacDonald Drive to Mercer's Drive); Prince Philip Drive (the north side of Prince Philip Drive from the intersections of Allandale Road to Portugal Cove Road); Somerset Place; and Sussex Place.	299
26	ST. JOHN'S: Aylward's Lane; Bell's Turn (odd and even numbers 29 to 57 north side of Higgins Line); Blackwood Place; Gilmore Street; McGrath Place East; Pinsent Place; Portugal Cove Place (including Greycliffe, 304 Portugal Cove Place); and Withers Place.	317
27	ST. JOHN'S: Brophy Place; Doheney Place; Geoffrey Place; Hunt's Lane; Kelly Street; and Kildare Place.	226
28	ST. JOHN'S: Alice Drive; Allandale Road (odd and even numbers 259 to 486, The north-west portion of Allandale Road from the intersection of the Outer Ring Road to the end of Allandale Road); Edgecombe Drive; Fergus Place; Gloucester Street; Groves Road (odd and even numbers from 277 to 443, the north-west portion of Groves Road from the intersection of the Outer Ring Road to the end of Groves Road); Pitcher's Path and Thorburn Road (even numbers 640 to 760).	275

ELECTORAL DISTRICT OF WINDSOR LAKE: OFFICIAL RESULTS

No.	Polling Division	Eligible Voters		Ballots Counted				
		Revised 2019 List	Number of Swear Ins at the Polls	CROSBIE, Ches PC	OSBORNE, Bob LIB	SHEA, Tomás NDP	Rejected Ballots	Total Ballots
1	St. John's	378	27	112	87	11	0	210
2	St. John's	352	20	120	67	27	0	214
3	St. John's	349	16	107	69	23	1	200
4	St. John's	334	43	126	77	17	1	221
5	St. John's	356	18	58	61	25	0	144
6	St. John's	239	14	34	28	6	1	69
7	St. John's	341	27	71	67	25	0	163
8	St. John's	325	20	72	55	23	1	151
9	St. John's	436	22	76	56	11	2	145
10	St. John's	309	25	89	39	8	1	137
11	St. John's	326	10	67	50	25	2	144
12	St. John's	394	26	85	70	22	1	178
13	St. John's	383	21	89	60	26	2	177
14	St. John's	352	15	63	75	25	0	163
15	St. John's	271	22	65	48	18	1	132
16	St. John's	321	22	85	72	25	1	183
17	St. John's	356	33	80	76	20	5	181
18	St. John's	232	17	40	53	13	0	106
19	St. John's	314	21	78	42	27	3	150
20	St. John's	349	31	80	62	20	1	163
21	St. John's	374	35	73	76	26	1	176

ELECTORAL DISTRICT OF WINDSOR LAKE: OFFICIAL RESULTS

No.	Polling Division	Eligible Voters		Ballots Counted				
		Revised 2019 List	Number of Swear Ins at the Polls	CROSBIE, Ches PC	OSBORNE, Bob LIB	SHEA, Tomás NDP	Rejected Ballots	Total Ballots
22	St. John's	317	48	87	78	22	1	188
23	St. John's	284	38	72	64	20	1	157
24	St. John's	350	29	76	60	32	1	169
25	St. John's	299	25	72	56	19	0	147
26	St. John's	317	14	35	48	20	2	105
27	St. John's	226	15	18	28	13	1	60
28	St. John's	275	36	43	39	25	0	107
29	Advance Poll - St. John's		17	110	77	20	0	207
30	Advance Poll - St. John's		8	104	63	26	1	194
31	Advance Poll - St. John's		11	81	62	20	0	163
32	Advance Poll - St. John's		8	103	66	18	0	187
33	Advance Poll - St. John's		4	93	68	15	1	177
34	Special Ballots		17	80	89	23	3	195
		9,159	755	2,644	2,088	696	35	5,463

HISTORICAL GENERAL ELECTION STATISTICS (1949-2019)

	May 27 1949	Nov 26 1951	Oct 2 1956	Aug 20 1959	Nov 19 1962	Sep 8 1966	Oct 28 1971	Mar 24 1972	Sep 16 1975	Jun 18 1979
Number of Electoral Districts	25	25	35	35	41	41	41	41	51	52
Number of Seats	28	28	36	36	42	42	42	42	51	52
LIB Candidates Nominated	28	28	35	32	42	42	42	41	51	52
NL Alliance Candidates Nominated	-	-	-	-	-	-	-	-	-	-
NL Party Candidates Nominated	-	-	-	-	-	-	-	-	-	-
NDP Candidates Nominated	0	0	0	18	6	3	19	3	17	51
PC Candidates Nominated	28	23	31	32	35	38	42	41	51	52
The Labrador Party Candidates Nominated	-	-	-	-	-	-	-	-	-	-
Independent/Non-Affiliated Candidates Nominated	2	3	11	12	3	7	5	10	32	7
Candidates Nominated (Total)	58	54	77	94	86	90	108	95	151	162
Candidates Elected by Acclamation	-	5	4	1	3	3	-	1	-	-
LIB Candidates Elected	22	24	32	31	34	39	20	9	16	19
NL Alliance Candidates Elected	-	-	-	-	-	-	-	-	-	-
NL Party Candidates Elected	-	-	-	-	-	-	-	-	-	-
NDP Candidates Elected	-	-	-	0	0	0	0	0	0	0
PC Candidates Elected	5	4	4	3	7	3	21	33	30	33
The Labrador Party Candidates Elected	-	-	-	-	-	-	-	-	-	-
Independent/Non-Affiliated Candidates Elected	1	0	0	2	1	0	1	0	5	0
Candidates Elected (Total)	28	28	36	36	42	42	42	42	51	52

HISTORICAL GENERAL ELECTION STATISTICS (1949-2019)

	May 27 1949	Nov 26 1951	Oct 2 1956	Aug 20 1959	Nov 19 1962	Sep 8 1966	Oct 28 1971	Mar 24 1972	Sept 16 1975	Jun 18 1979
Liberal Votes Received	108,802	83,628	75,883	75,560	72,319	91,613	102,775	77,849	82,270	95,943
NL Alliance Votes Received	-	-	-	-	-	-	-	-	-	-
NL Party Votes Received	-	-	-	-	-	-	-	-	-	-
NDP Votes Received	-	-	-	9,352	4,479	2,725	4,075	410	9,653	18,507
PC Votes Received	55,111	46,782	36,591	33,002	45,055	50,316	118,899	126,508	101,106	119,151
The Labrador Party Votes Received	-	-	-	-	-	-	-	-	-	-
Independent/Non-Affiliated Votes Received	2,642	1,156	1,964	12,411	1,348	3,548	5,804	4,307	28,879	2,786
Rejected Ballots	880	837	1,027	823	759	1,169	2,020	1,004	971	748
Votes Cast (Total)	168,435	132,403	115,465	131,148	123,990	149,371	233,573	210,078	222,789	237,135
Registered Voters (Total)	176,281	176,281	189,240	189,240	211,921	239,616	265,653	265,653	306,427	322,239
District in which Election Voided	0	0	0	0	0	0	0	1	0	0

HISTORICAL GENERAL ELECTION STATISTICS (1949-2019)

	Apr 6 1982	Apr 2 1985	Apr 20 1989	May 3 1993	Feb 22 1996	Feb 9 1999	Oct 21 2003	Oct 9 2007	Oct 11 2011	Nov 30 2015
Number of Electoral Districts	52	52	52	52	48	48	48	48	48	40
Number of Seats	52	52	52	52	48	48	48	48	48	40
LIB Candidates Nominated	52	52	52	52	48	48	48	47	48	40
NL Alliance Candidates Nominated	-	-	-	-	-	-	-	-	-	-
NL Party Candidates Nominated	-	-	-	-	-	7	-	-	-	-
NDP Candidates Nominated	23	49	36	52	20	35	34	36	48	40
PC Candidates Nominated	52	52	52	52	48	48	48	48	48	40
The Labrador Party Candidates Nominated	-	-	-	-	-	-	4	1	-	-
Independent/Non-Affiliated Candidates Nominated	2	5	6	10	8	8	9	3	3	4
Candidates Nominated (Total)	129	158	146	166	124	146	143	135	147	124
Candidates Elected by Acclamation	-	-	-	-	-	-	-	1	-	-
LIB Candidates Elected	8	15	31	35	37	32	12	3	6	31
NL Alliance Candidates Elected	-	-	-	-	-	-	-	-	-	-
NL Party Candidates Elected	-	-	-	-	-	0	-	-	-	-
NDP Candidates Elected	0	1	0	1	1	2	2	1	5	2
PC Candidates Elected	44	36	21	16	9	14	34	44	37	7
The Labrador Party Candidates Elected	-	-	-	-	-	-	-	-	-	-
Independent/Non-Affiliated Candidates Elected	0	0	0	0	1	0	0	0	0	0
Candidates Elected (Total)	52	52	52	52	48	48	48	48	48	40

HISTORICAL GENERAL ELECTION STATISTICS (1949-2019)

	Apr 6 1982	Apr 2 1985	Apr 20 1989	May 3 1993	Feb 22 1996	Feb 9 1999	Oct 21 2003	Oct 9 2007	Oct 11 2011	Nov 11 2015
Liberal Votes Received	87,228	102,016	137,271	148,274	157,229	132,399	92,152	48,598	42,417	114,272
NL Alliance Votes Received	-	-	-	-	-	-	-	-	-	-
NL Party Votes Received	-	-	-	-	-	2,562	-	-	-	-
NDP Votes Received	9,371	39,954	12,929	22,399	12,706	21,962	19,048	19,028	54,713	24,176
PC Votes Received	152,966	134,893	138,609	127,150	110,312	108,772	162,949	155,972	124,523	60,143
The Labrador Party Votes Received	-	-	-	-	-	-	-	68	-	-
Independent/ Votes Received	425	778	2,138	3,967	5,111	1,112	998	446	430	1,344
Rejected Ballots	1,034	861	838	841	847	822	790	1,040	759	899
Votes Cast (Total)	251,024	278,502	291,785	302,631	286,205	267,629	278,328	225,152	222,842	200,834
Registered Voters (Total)	359,087	361,087	367,912	361,912	384,709	384,709	383,783	367,561	384,821	363,207
District in which Election Voided	0	0	0	1	0	0	0	1	0	0

HISTORICAL GENERAL ELECTION STATISTICS (1949-2019)

	May 16 2019
Number of Electoral Districts	40
Number of Seats	40
LIB Candidates Nominated	40
NL Alliance Candidates Nominated	9
NL Party Candidates Nominated	-
NDP Candidates Nominated	14
PC Candidates Nominated	39
The Labrador Party Candidates Nominated	-
Independent/Non-Affiliated Candidates Nominated	9
Candidates Nominated (Total)	111
Candidates Elected by Acclamation	0
LIB Candidates Elected	20
NL Alliance Candidates Elected	0
NL Party Candidates Elected	-
NDP Candidates Elected	3
PC Candidates Elected	15
The Labrador Party Candidates Elected	-
Independent/Non-Affiliated Candidates Elected	2
Candidates Elected (Total)	40

HISTORICAL GENERAL ELECTION STATISTICS (1949-2019)

	May 16 2019
Liberal Votes Received	93,745
NL Alliance Votes Received	5,086
NL Party Votes Received	-
NDP Votes Received	13,434
PC Votes Received	90,689
The Labrador Party Votes Received	-
Independent/Non-Affiliated Votes Received	10,096
Rejected Ballots	1,757
Votes Cast (Total)	214,807
Registered Voters (Total)	354,136
District in which Election Voided	0



39 Hallett Crescent
St. John's, NL
A1B 4C4

Telephone (Local or Toll-Free): (1-877) 729-7987

Website: www.elections.gov.nl.ca

E-mail: enl@gov.nl.ca

Twitter: @NLElections